

CHARDON

VILLAGE

10-12

10-13

10-14

11-8

11-9

11-10

11-11

11-12

11-13

11-14

12-8

12-9

12-10

12-11

12-12

12-13

12-14

13-9

13-10

13-11

13-12

13-13

13-14

14-9

14-10

14-11

14-12

14-13

14-14

15-9

15-10

15-11

15-12

15-13

15-14

16-9

16-10

16-11

16-12

16-13

16-14



AUBURN ROAD

CHARDON RD.

WATER STREET

CHERRY AVE

COURT ST.

SOUTH

HAMBDEN STREET



THWING RD.

WILSON MILLS

DANIELS DR.

PLAZA

TILDEN AVE

FERRIS AVE

ST. STREET

RANDALL CT.

CARSON DR.

MOFFET AVE

KAREN DRIVE

SYLVIA DR.

CYNTHIA DR.

IRMA DR.

CRICKET ROAD

MYRA DR.

CROCKER

RAILROAD



CHARDON

VILLAGE

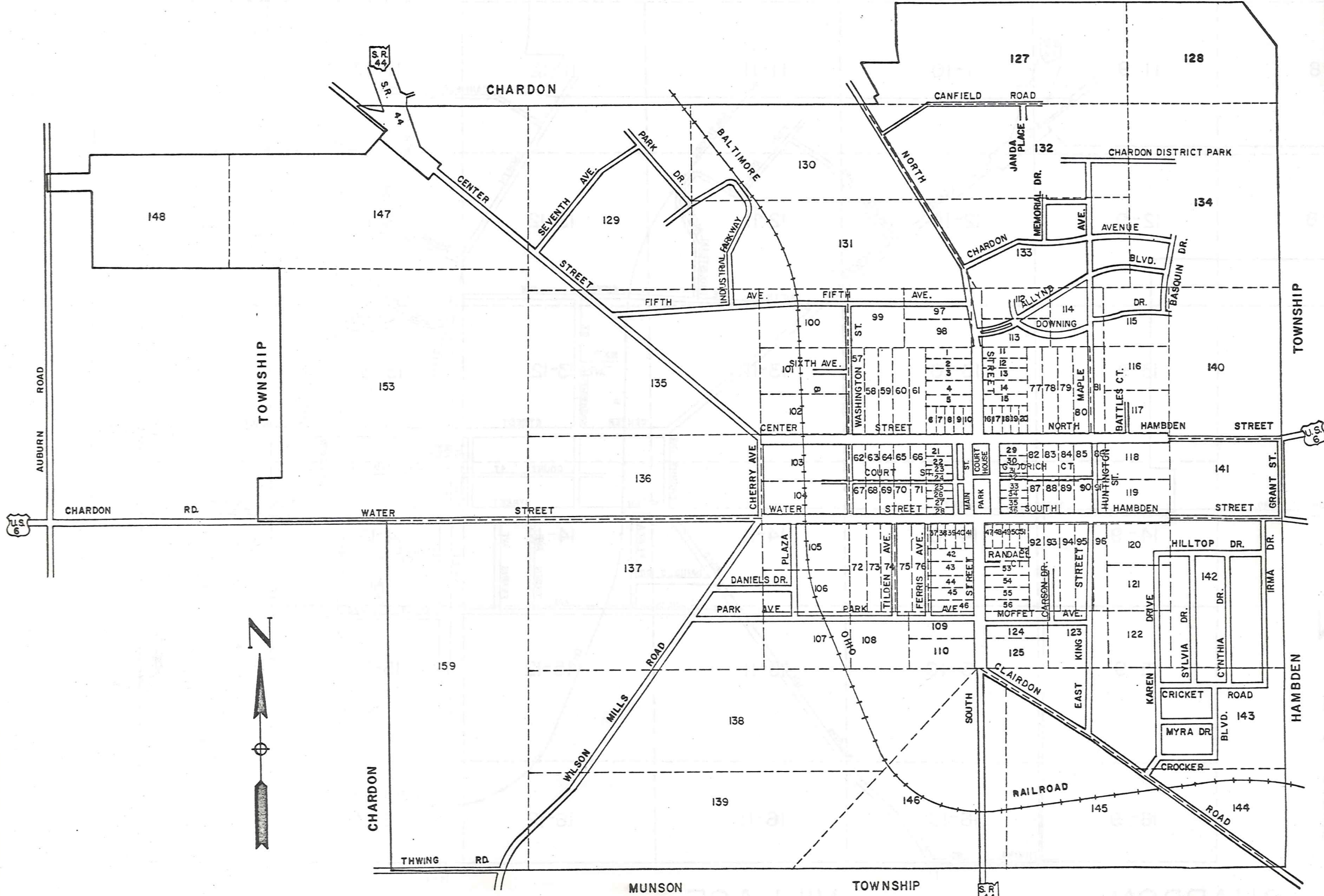
INDEX

102

CHARDON

VILLAGE

TOWNSHIP



TOWNSHIP

HAMBDEN

CHARDON

VILLAGE

ORIGINAL LOTS

CORP. LINE

378 0'

1112-017

1112-019

104

105

CORP. LINE

III2-019

483.63
III3-004

2219.4
III3-007

CORP LINE
2214.4'

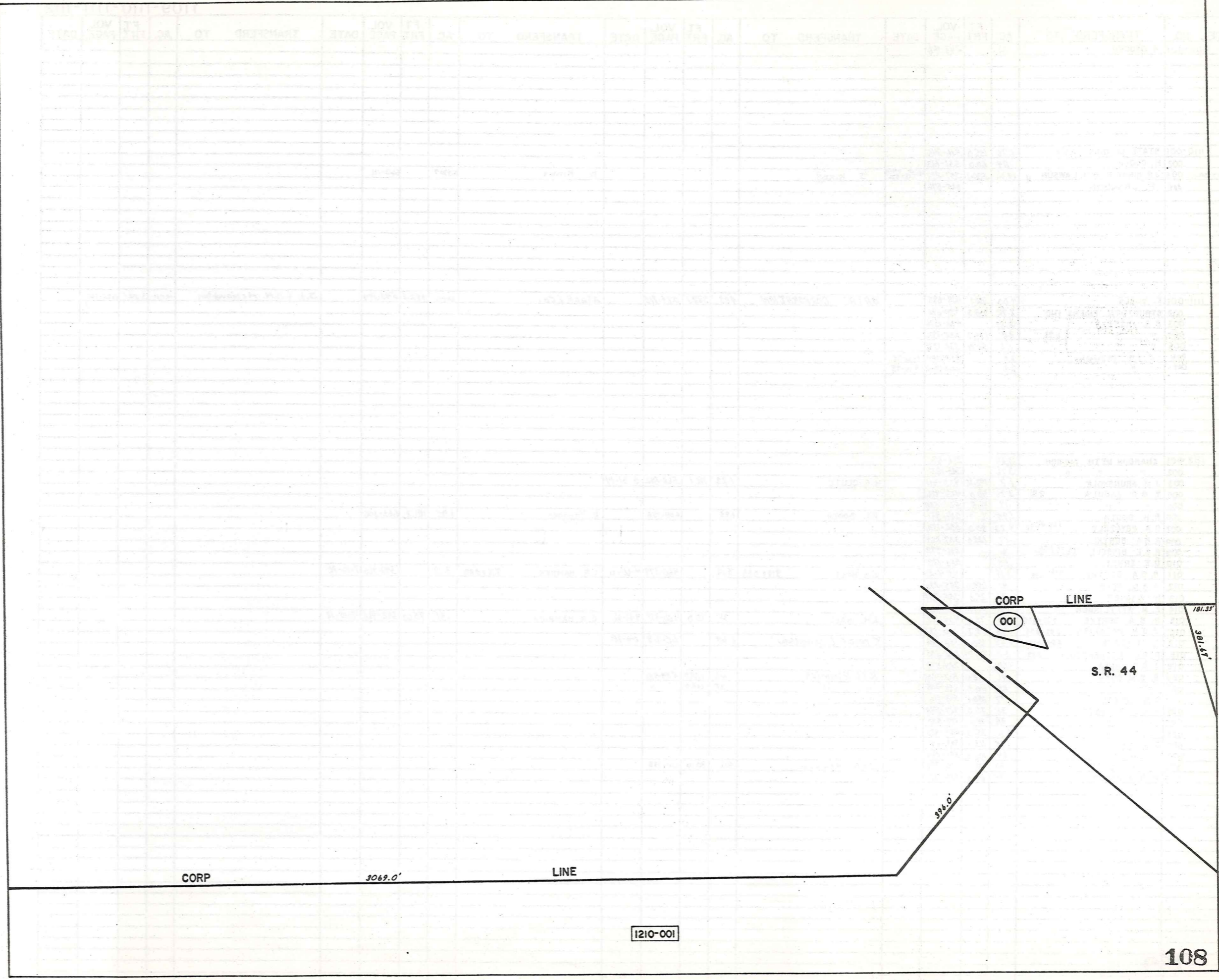
1113-007

151.0'

3069.0'

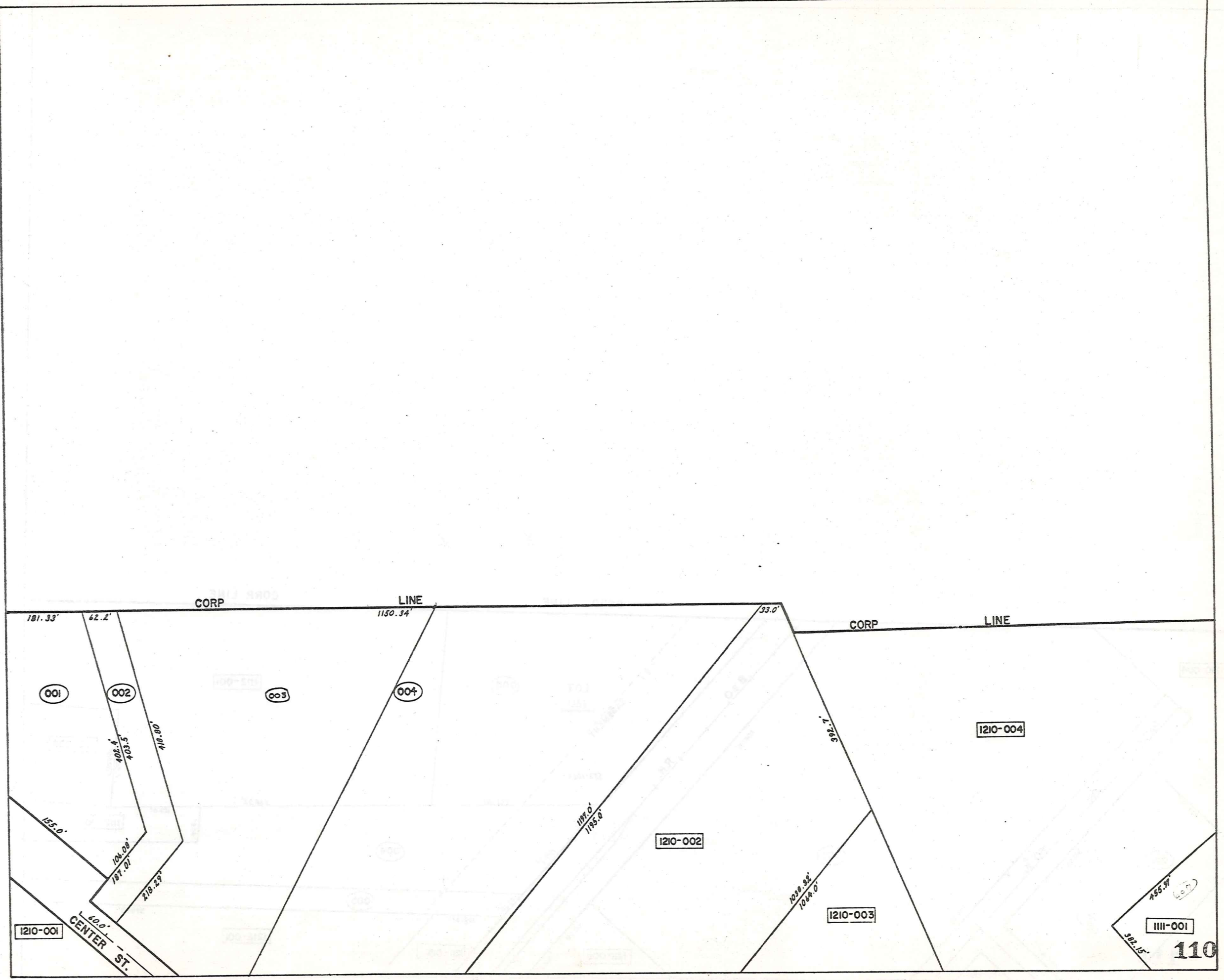
CORP LINE

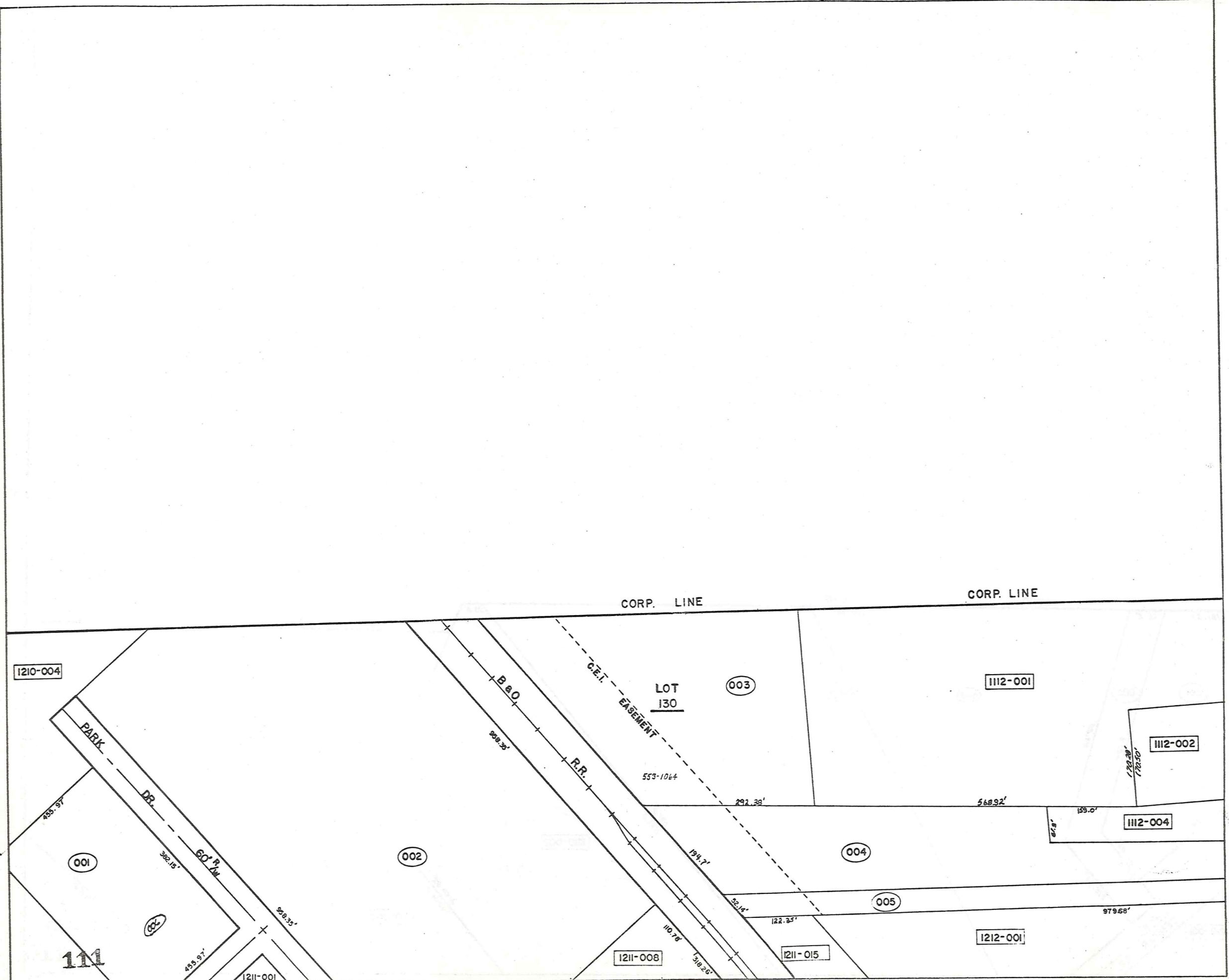
1210-001

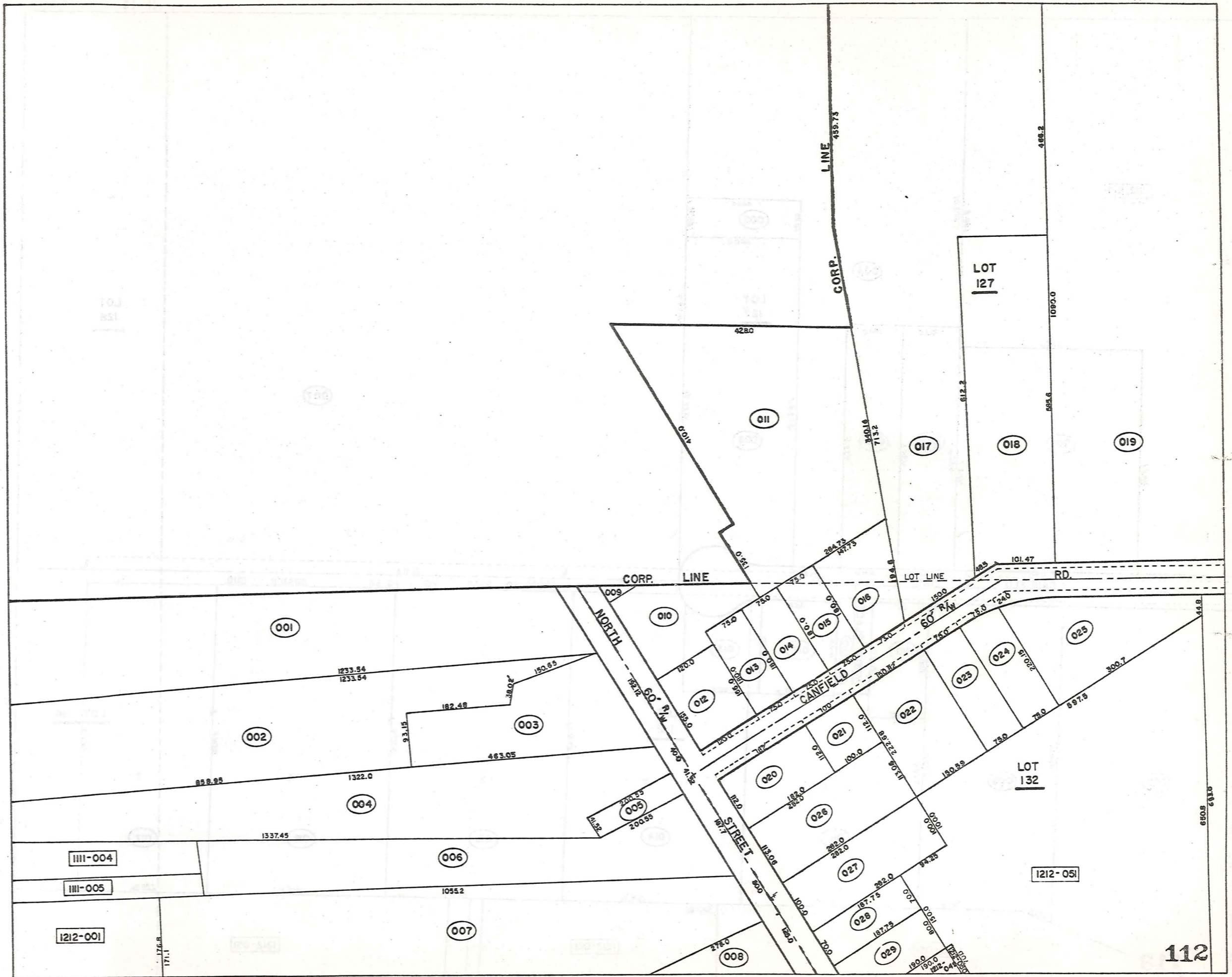


1210-001

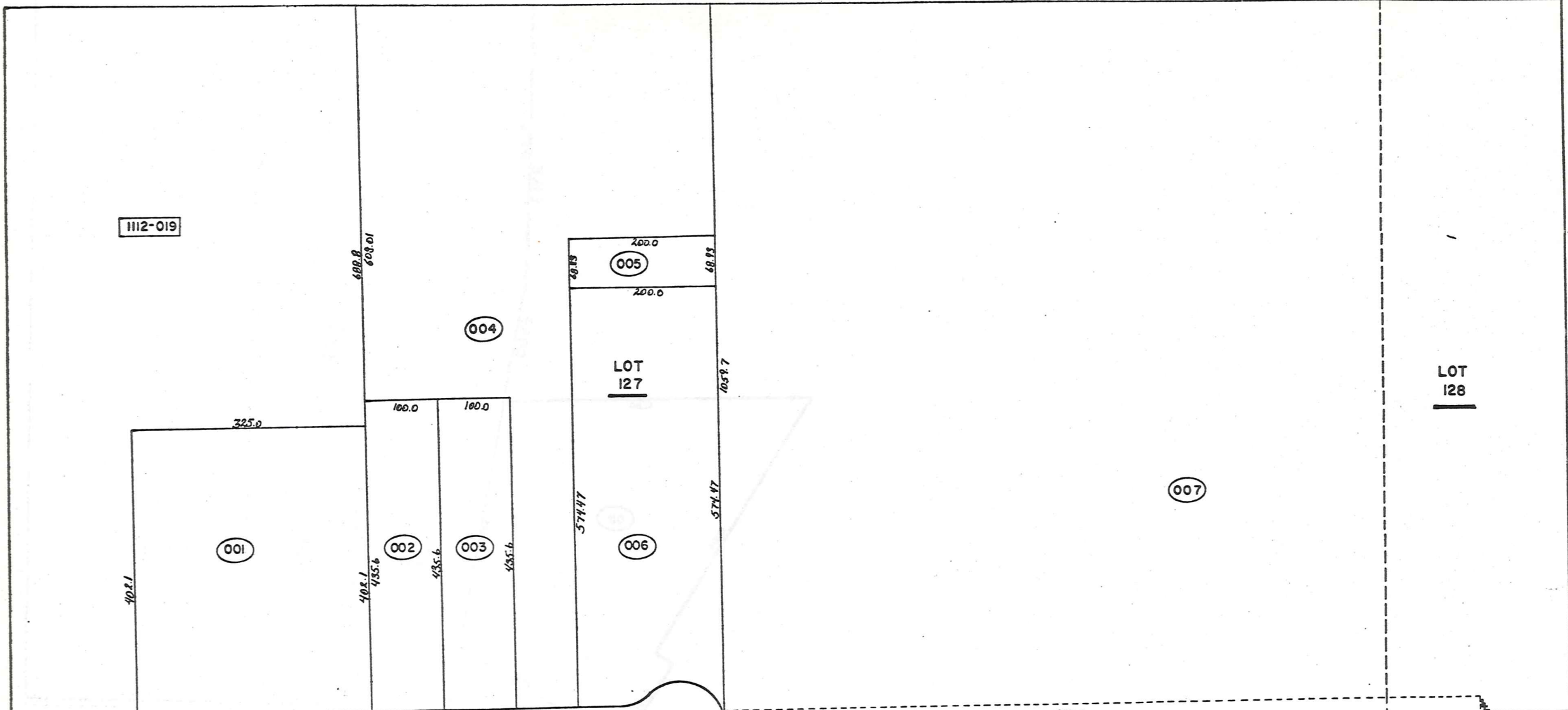
PARCEL NO.	TRANSFER TO	AC.	FT. FRT.	VOL. PAGE	DATE	TRANSFER TO	AC.	FT. FRT.	VOL. PAGE	DATE	TRANSFER TO	AC.	FT. FRT.	VOL. PAGE	DATE	TRANSFER TO	AC.	FT. FRT.	VOL. PAGE	DATE
1109-001	R. OSBORN	.12		243-186																
1110-001	STATE OF OHIO O.S.P.	1.76	155.0	516-846																
002	H. COOLEY	.84	60.0	551-613																
407 SPL. 1 003	J.R. KIRBY & P.H. LAWSON	14.06	532.1	551-292		J. KIRBY					D. KIRBY	539.7		643-111						
004	P. LAWSON			625-576																
1111-001	E. YLACK	4.00	382.1	434-695		BATIC CORPORATION	4.00	382.1	574-715		ATACK & Co.	4.00	382.1	673-399		J.K. & M.H. McNaughton	4.00	382.1	625-147	
002	STRUCTURAL FIBERS INC	9.72	958.3	434-692																
003	D.A. PRATELY	3.32		532-1376																
004	" "	6.92		532-1376																
005	" "	1.1	52.14	532-1376																
006	J. & M. McNaughton	2.0		624-818 (107)	4-6-78															
007	" "	2.0		624-818 (107)	4-6-78															
1112-001	CHARDON METH. CHURCH	3.64		281-63																
002	" " "	3.76		341-185																
003	J. M. BRUNSKOLE	1.2	192.12	453-411		H.G. CLUTE	1.23	192.1	568-812	8-31-74										
004	T. & D. SABULA	3.31		425-976																
005	" "	.19	41.5	524-628																
006	R.H. BOOTH	1.95	181.7	247-341		R.L. BOOTH	1.95		609-156		K. Yaughar	1.95	181.7	663-306						
007	D.A. PRATELY	1.68 * 2.50	4.23	80.0	532-1376															
008	R. & A. BERTKE	.27	125.0	537-267																
009	R. & E. BISSSELL	0.01 * 0.21	.06	296-372																
010	D.E. ERNST	.55		556-123																
011	R. & A. BERTKE	3.19 * 0.02	3.19	454-28		J. H. HALL	3.19 * 0.02	3.19	460-379	4-12-66	C.R. HAMRICK	3.19 * 0.02	3.19	542-960	7-10-72					
012	A. & M. REED	.42	155.0	355-280																
013	H. WAGNER	.31	75.0	355-381																
014	E. M. WITTLINGER	.31	75.0	505-444																
015	R. & A. BERTKE	0.28 + 0.03	.31	75.0	454-236	J. H. HALL	.31	75.0	460-379	4-12-66	C. R. HAMRICK	.31	75.0	542-960	7-10-72					
016	J. & M. PARANISH	0.22 + 0.24	.46	73.7	550-682															
017	R. KESSINGER	6.68 * 0.14	6.68	150.0	552-842	J. KRIZ & L. STIVERSON	6.68		619-119	2-6-78										
018	P. & E. MOOREHEAD	2.09	2.0	149.97	242-535															
019	J. & S. JANDA		17.06		224-578															
020	R. & M. BOYD	.46	112.0	513-1055		R. L. Kimmich	.46	112.0	589-951											
021	" "	.25	100.0	556-775		" " "	.25	100.0	" "											
022	D. & J. FLETCHER	.77	150.8	553-116																
023	R. & L. BLEWETT	.38	75.0	427-848																
024	" "	.38	75.0	377-530																
025	" "	1.0	351.5	254-426																
026	D. & K. HERCIK	.75	113.0	553-446																
027	M. & M. D'AGOSTINO	.64	100.0	551-260																
028	D. & N. MIGHT	.30	70.0	497-396		J. & A. HANNAN	.30	80.00	661-758											
029	P. & V. BALOG	.34	80.0	524-390																



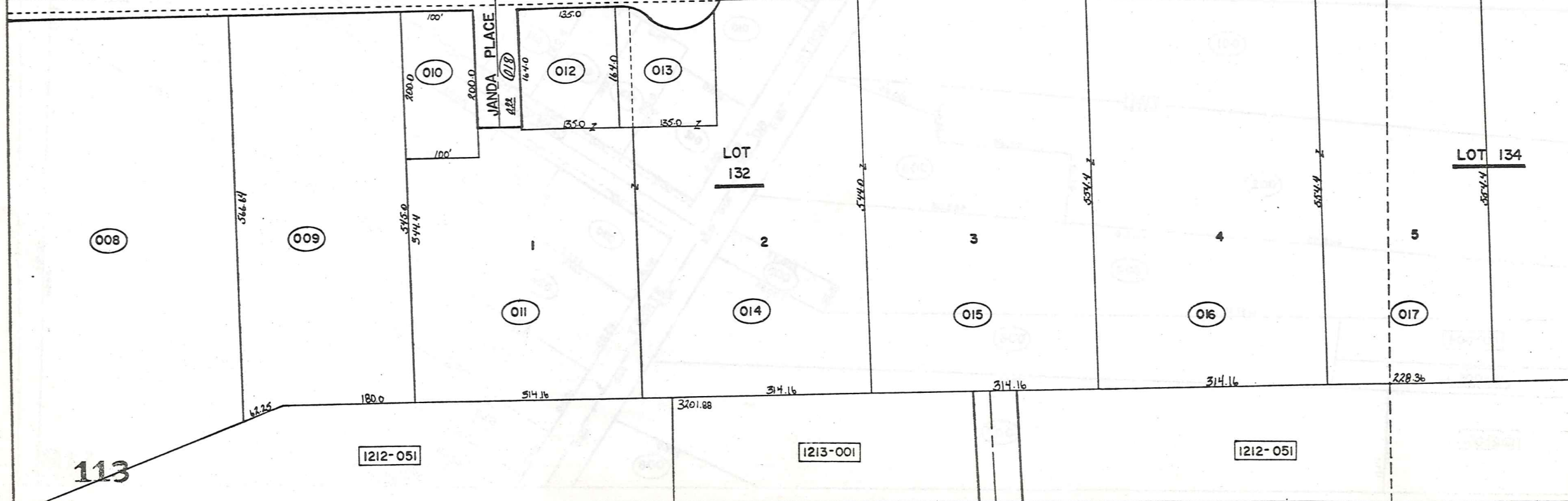




1112-019



CANFIELD DR. 60' W PROPOSED ROAD VOL. I PG. 34 SWAN'S SUB.



113

1212-051

1213-001

1212-051

LOT 128

LOT 134

LOT 127

LOT 132

PARCEL NO.	TRANSFERD TO	AC.	FT. FRT.	VOL. PAGE	DATE	TRANSFERD TO	AC.	FT. FRT.	VOL. PAGE	DATE	TRANSFERD TO	AC.	FT. FRT.	VOL. PAGE	DATE	TRANSFERD TO	AC.	FT. FRT.	VOL. PAGE	DATE
1113-001	R. J. JANDA	3.0	325.0	234-442		RJK JANDA	3.0		619-1109	3-27-78										
002	C. B. H. THOMAS	1.0	100.0	418-169																
003	A. M. DIETZ JR. & R. DIETZ	1.0	100.0	300-141	661-1150															
004	C. MUEHLEISEN	4.58		221-139		M BEVINGTON L. REINER			497-1438											
005	C.B.P "	.31		352-78																
006	W. B. K. EPPARD	3.00	200.0	544-1209		K. ELDRIDGE	3.00	2.64	200.0	571-113										
007	T. PRATELY	60.55	60.0	502-210																
008	L. B. KEENEN	5.02		410-987																
009	" "	3.0	238.6	239-535																
010	R. B. K. JANDA	.45	100.0	418-621		SPRINGS			615-97											
011	R. J. JANDA	2.75		233-413																
012	" "	.51		233-413																
013	" "	.51		233-413																
014	" "	3.56		233-413																
015	" "	4.0	314.16	233-413																
016	" "	11.00 Ac.	4.0	314.16	233-413															
017	" "	2.9	228.5	233-413																
1114-001	CHARDON LOCAL SCHOOL DIST.	20.0		247-399																

1113-007

LOT
128

2591.9

001
LOT
134

3201.88

1212-051

115

176.0
CORP. LINE
176.0

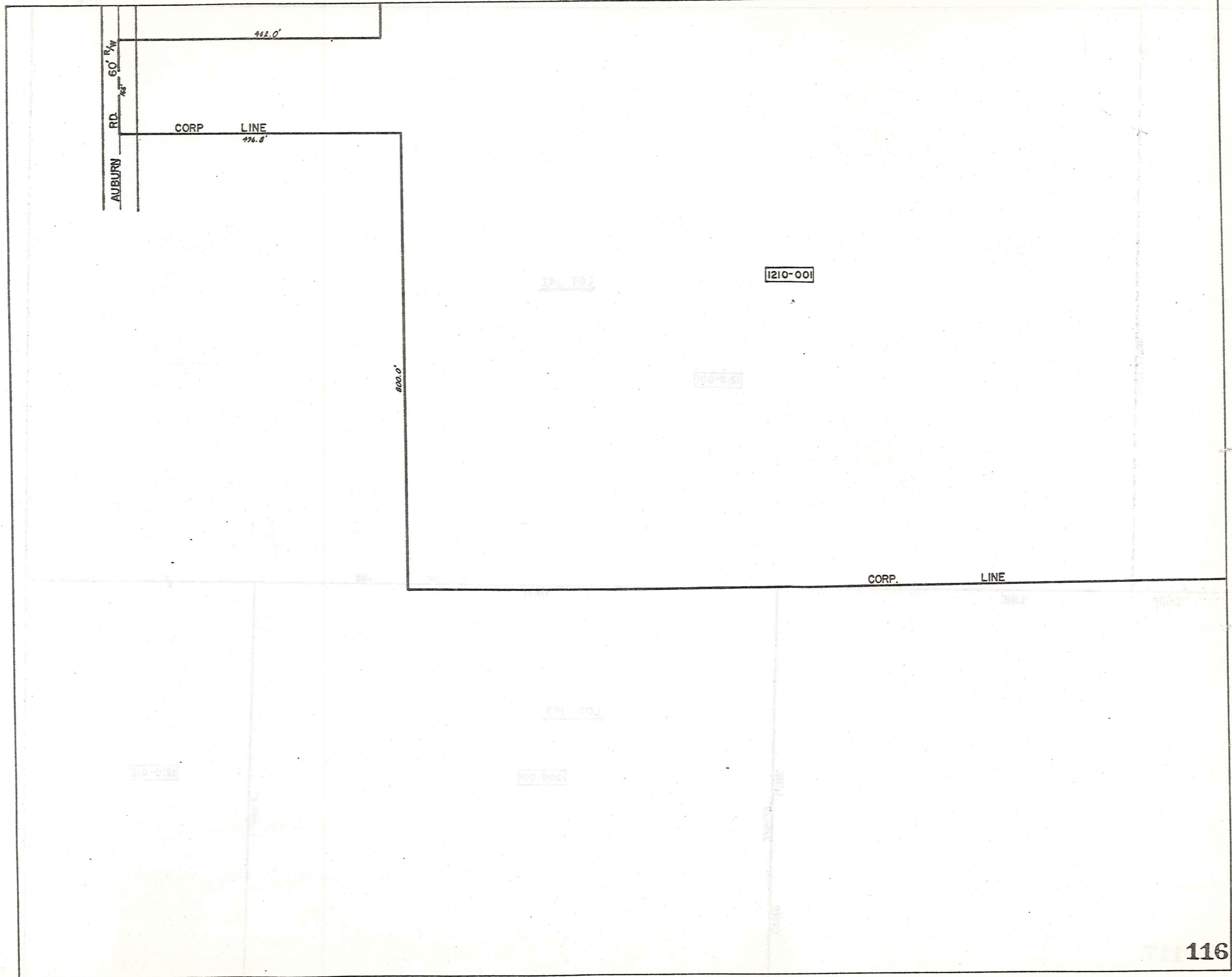
TWP. LINE

676.0

CORP LINE

TWP.

HAMB DEN



AUBURN RD. 60 1/4'

CORP LINE 196.8'

462.0'

800.0'

1210-001

100-051

100-052

100-053

CORP LINE

LOT LINE

LOT 147

[210-001]

LOT LINE

919.36'

CORP LINE

LOT 153

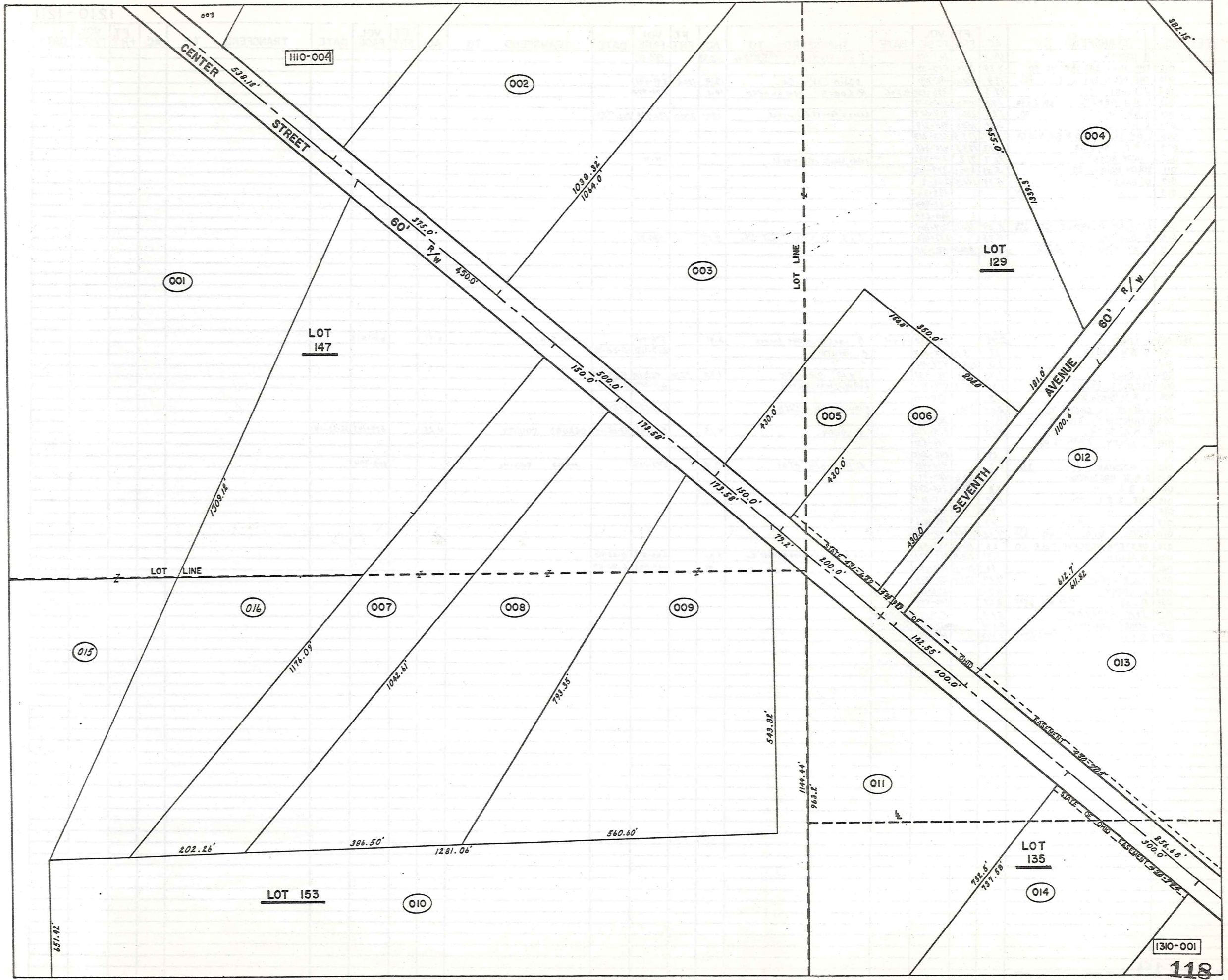
[309-001]

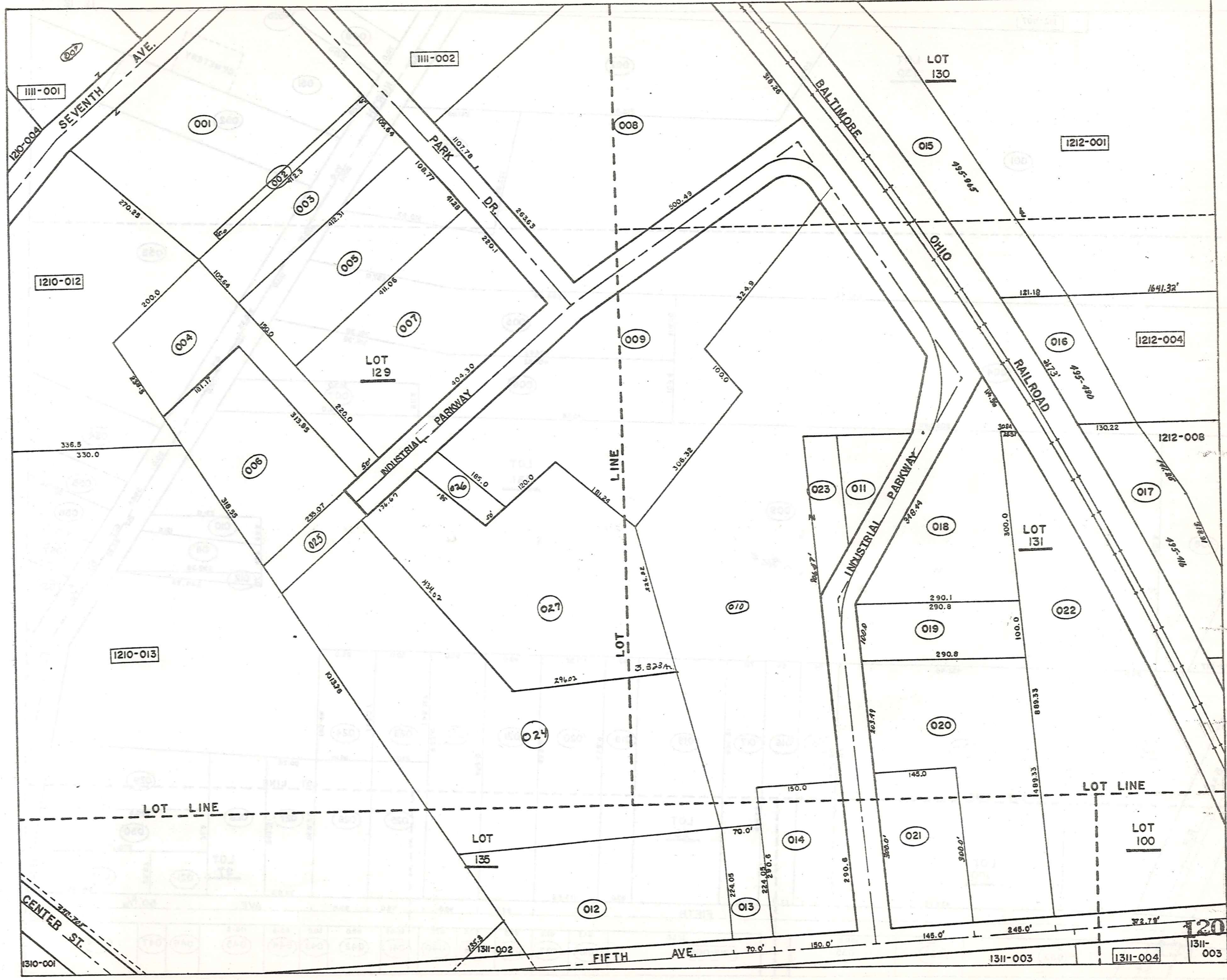
[210-015]

CORP LINE

2579.20'

1147.5'





1111-001

1111-002

LOT 130

1212-001

1210-012

LOT 129

1212-004

1212-008

1210-013

LOT 131

CENTER ST.

LOT 135

LOT 100

FIFTH AVE.

1311-003

1311-004

120

1311-003

1112-007

LOT 130

CEMETERY

NORTH

S. J.

LOT 131

1211-017

B & O R.R.

LOT LINE

LOT 99

LOT 97

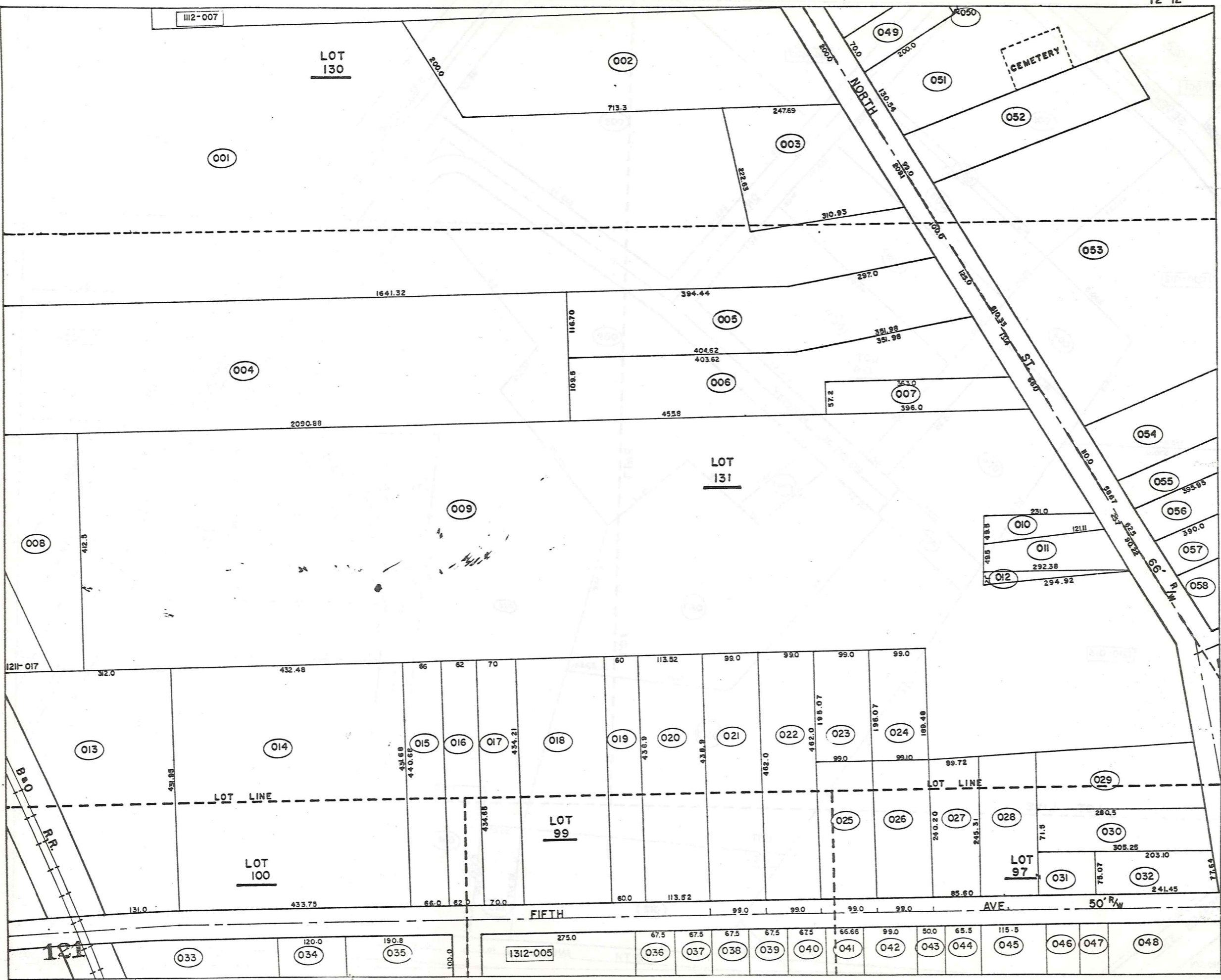
LOT 100

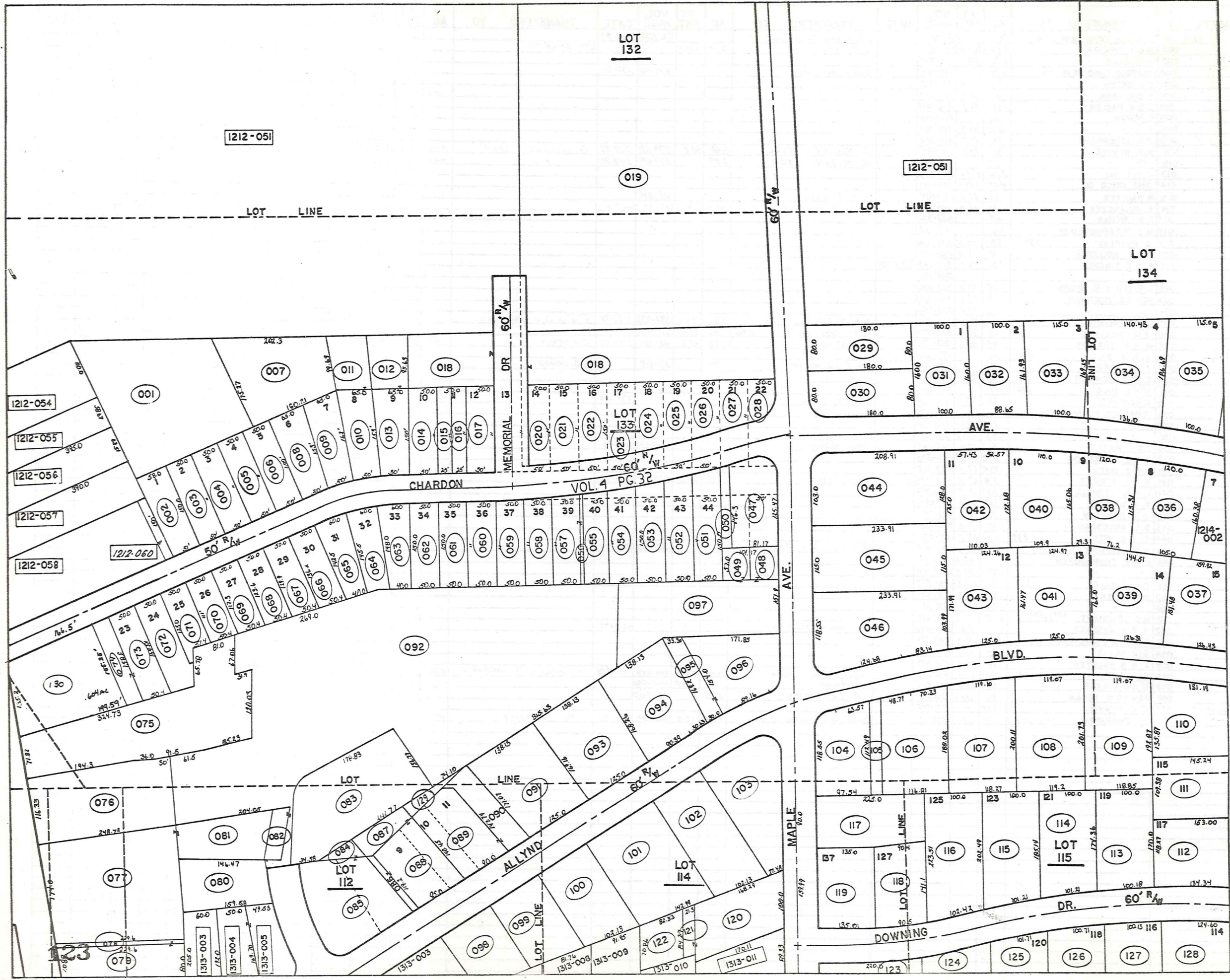
FIFTH

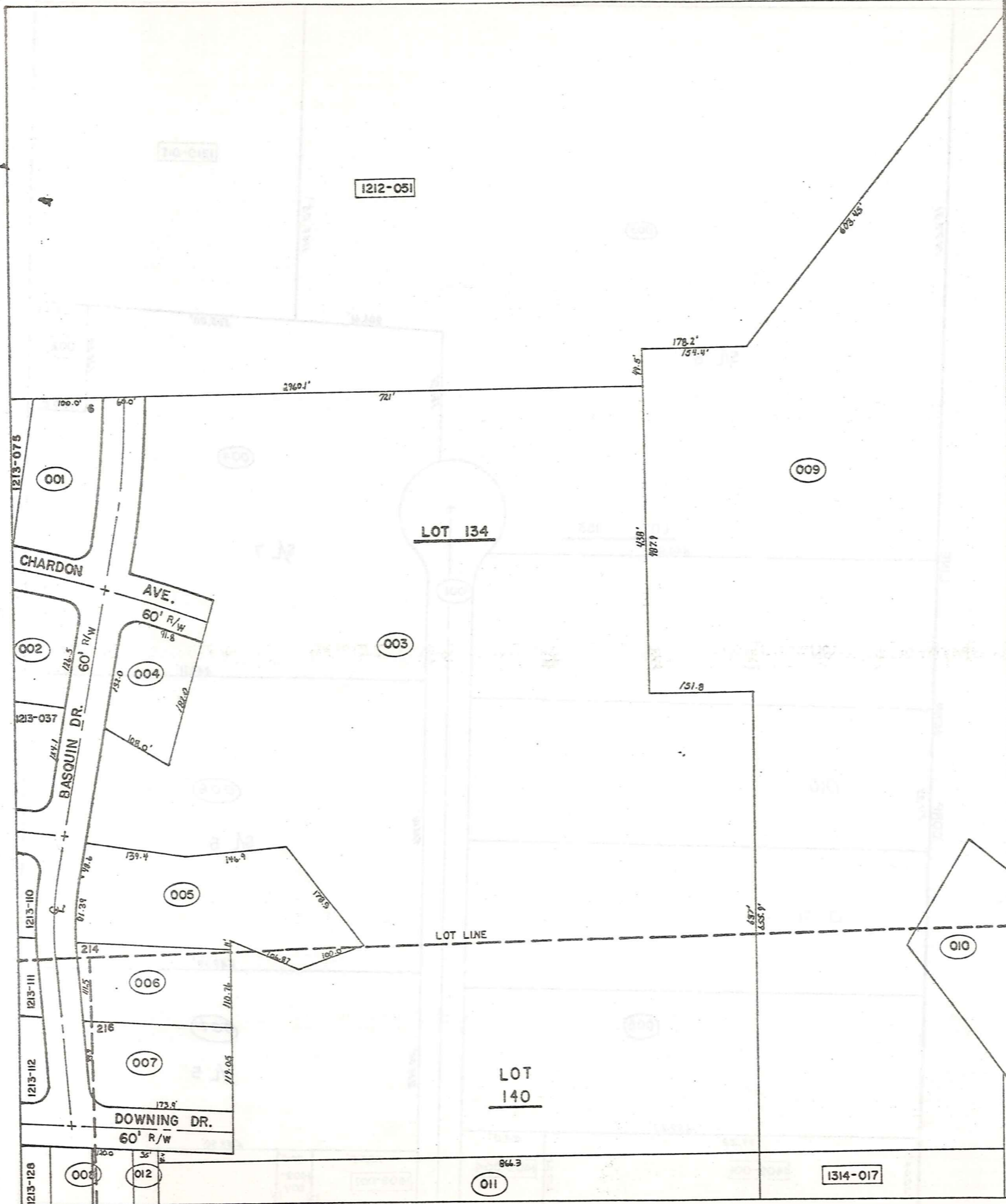
AVE. 50' R/W

121

1312-005

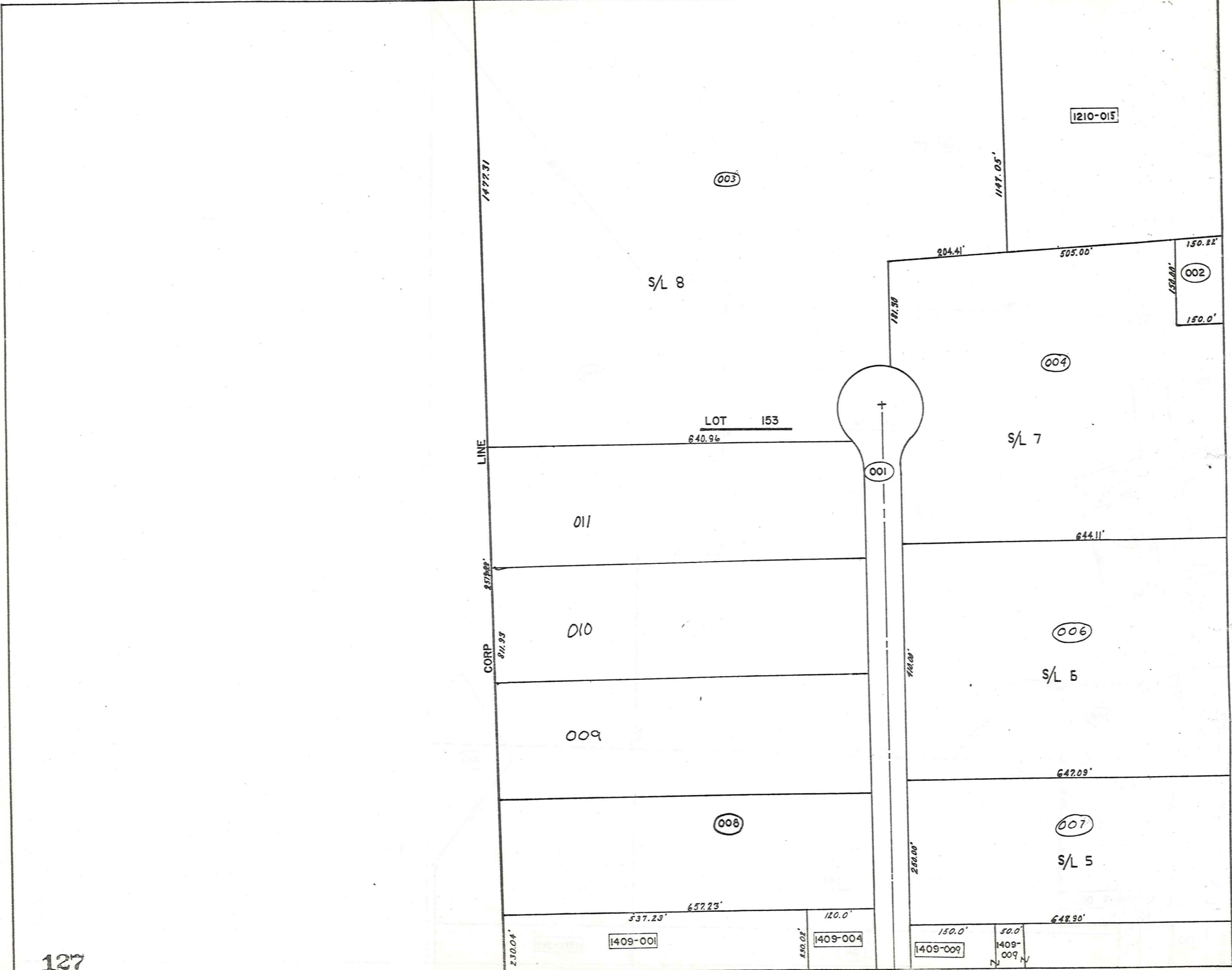


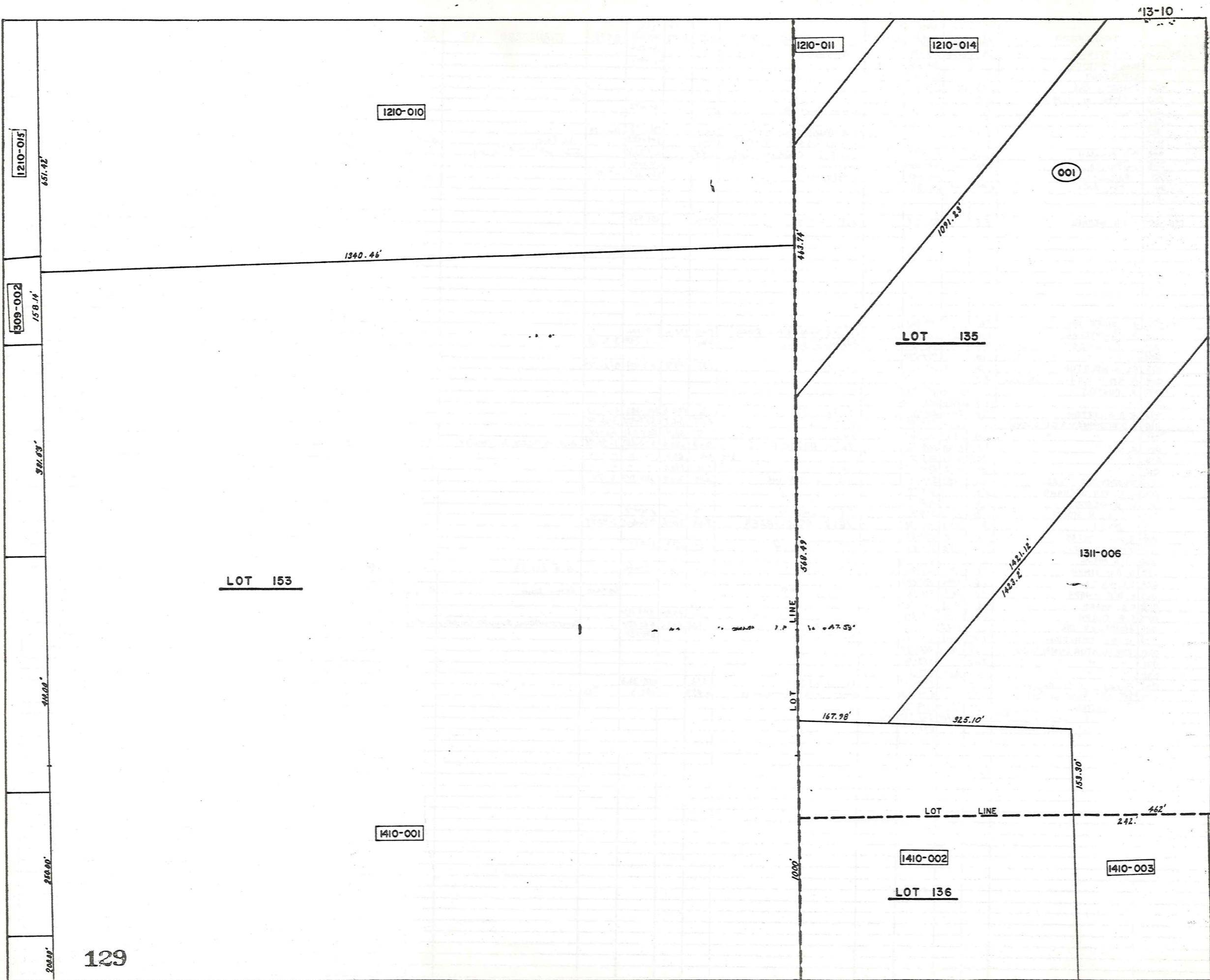




T W P.

H A M B D E N





13-10

1210-015

309-002

388.53'

410.00'

210.00'

200.00'

1210-010

1210-011

1210-014

001

LOT 135

LOT 135

1311-006

LOT LINE

LOT

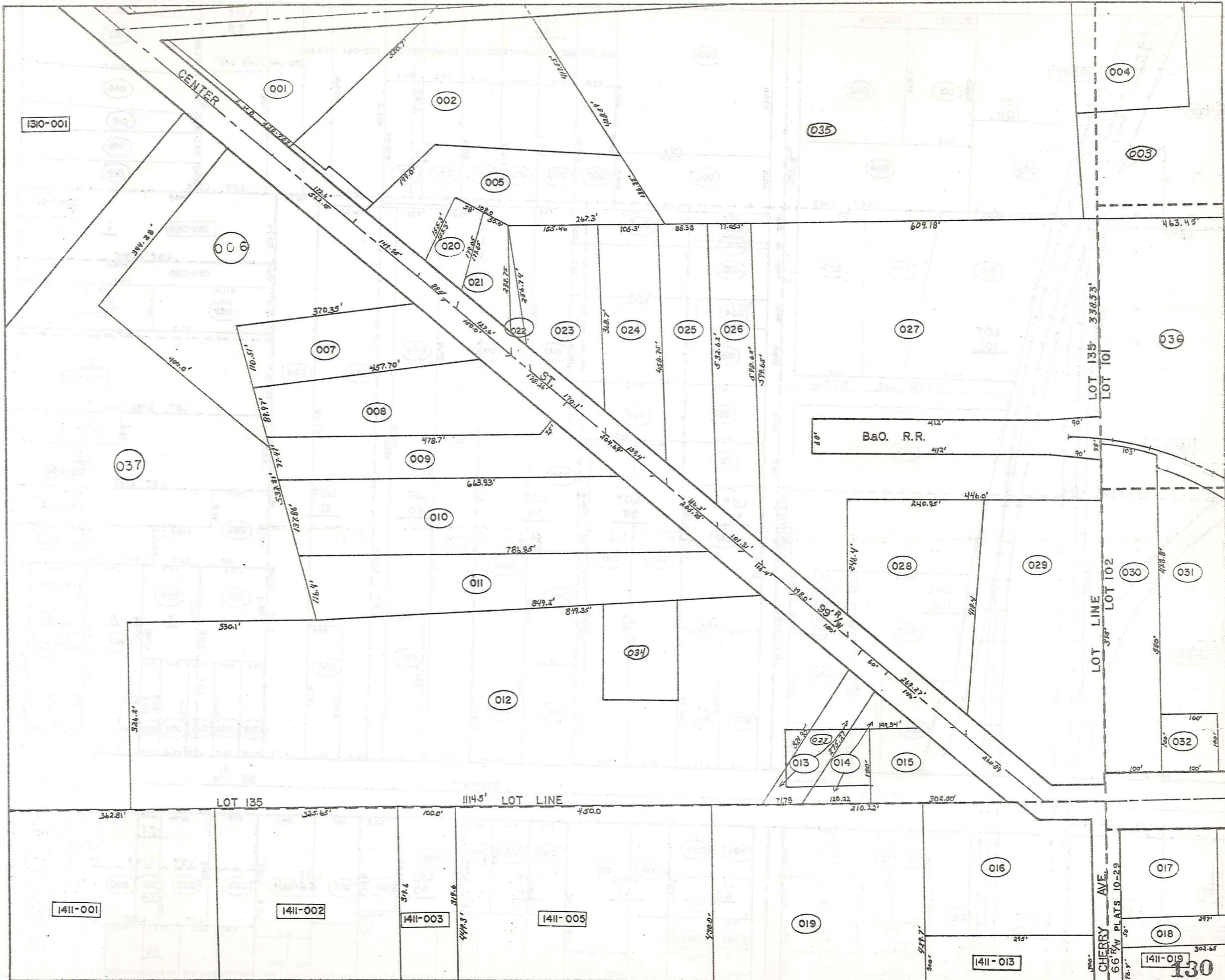
LOT LINE

1410-002

1410-003

LOT 136

129



1310-001

1411-001

1411-002

1411-003

1411-005

1411-013

130

CENTER

B&O. R.R.

CHERRY AVE.

66' R/W PLATS 10-29

LOT 135

LOT 101

LOT LINE

LOT 102

LOT 135

LOT LINE

004

003

001

002

035

006

005

020

021

007

022

023

024

025

026

027

036

037

008

009

010

011

012

034

028

029

030

031

032

013

014

015

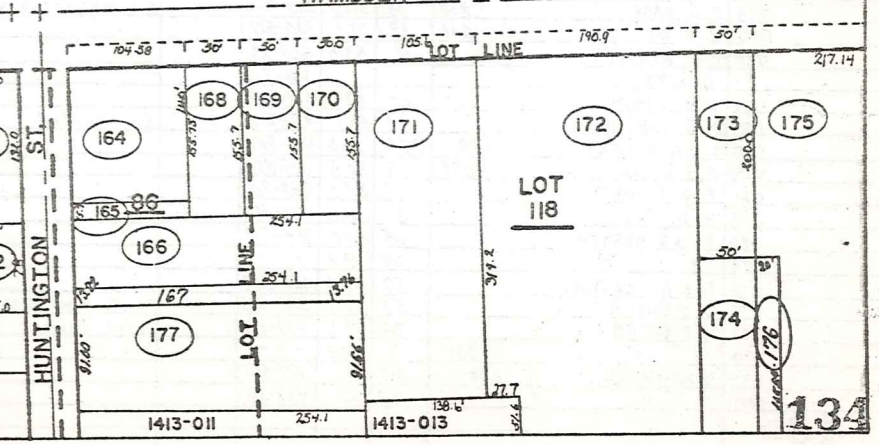
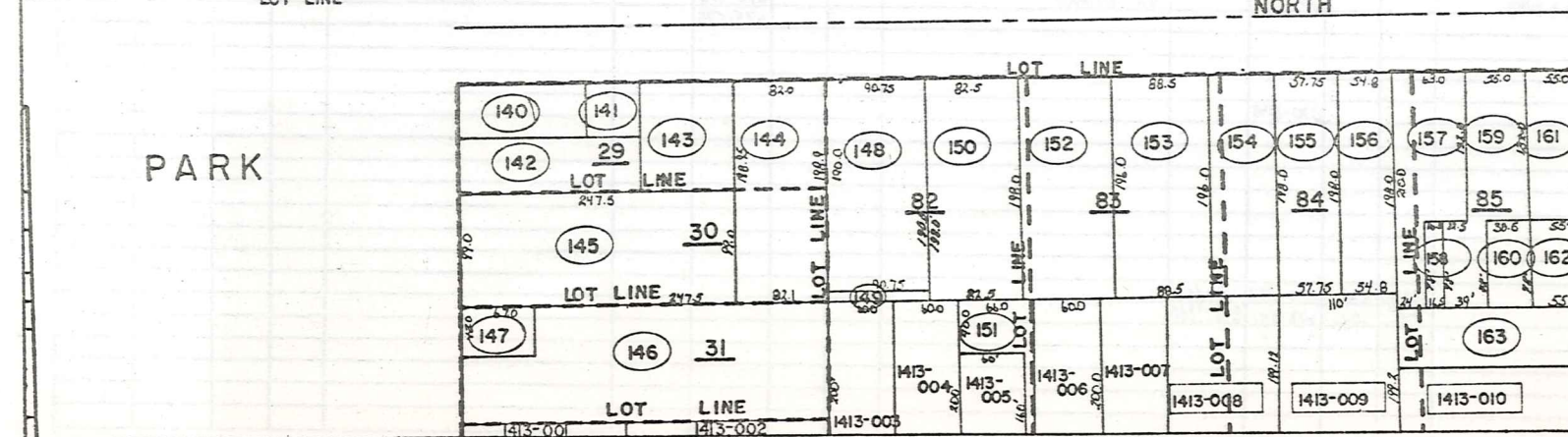
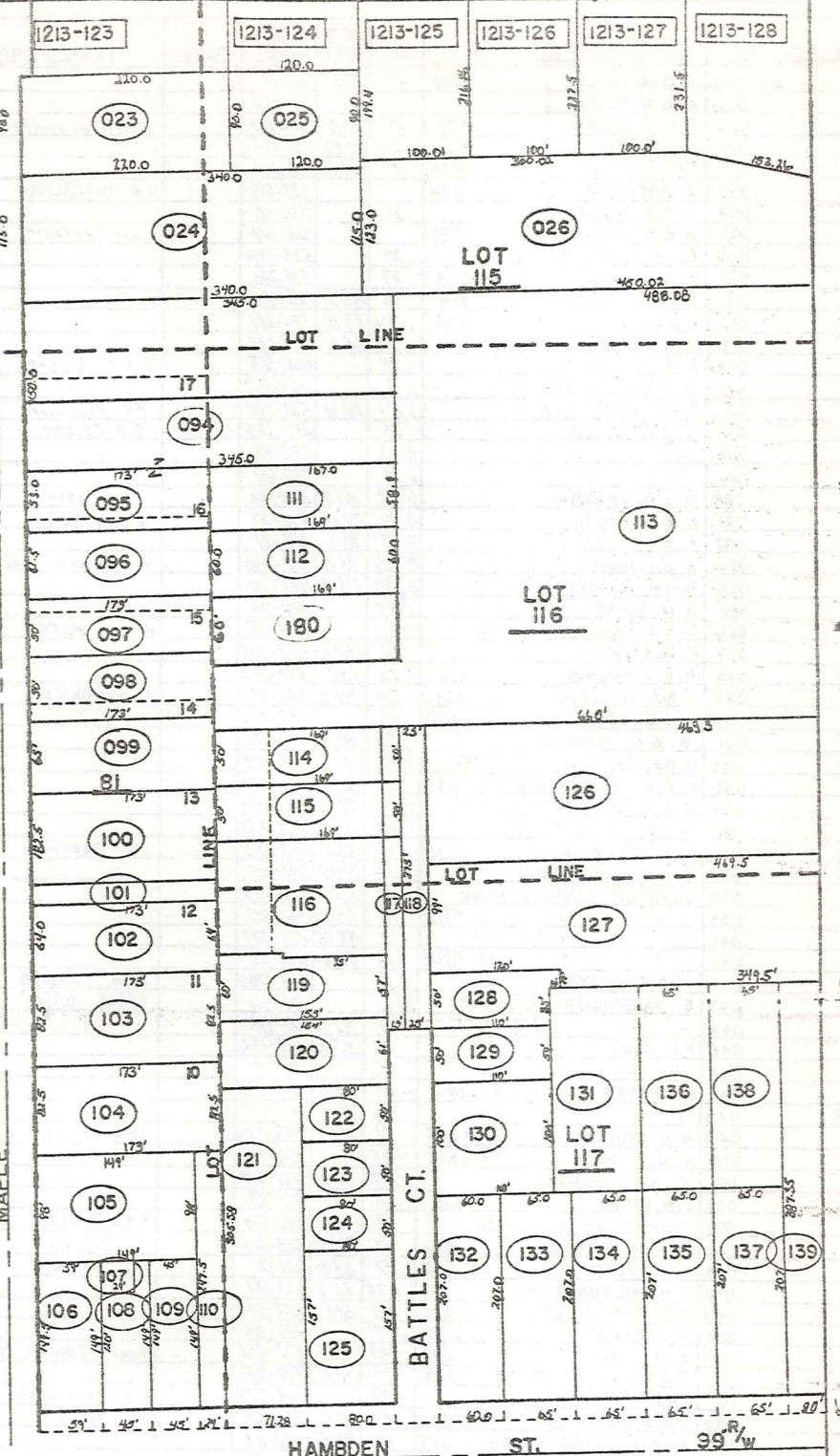
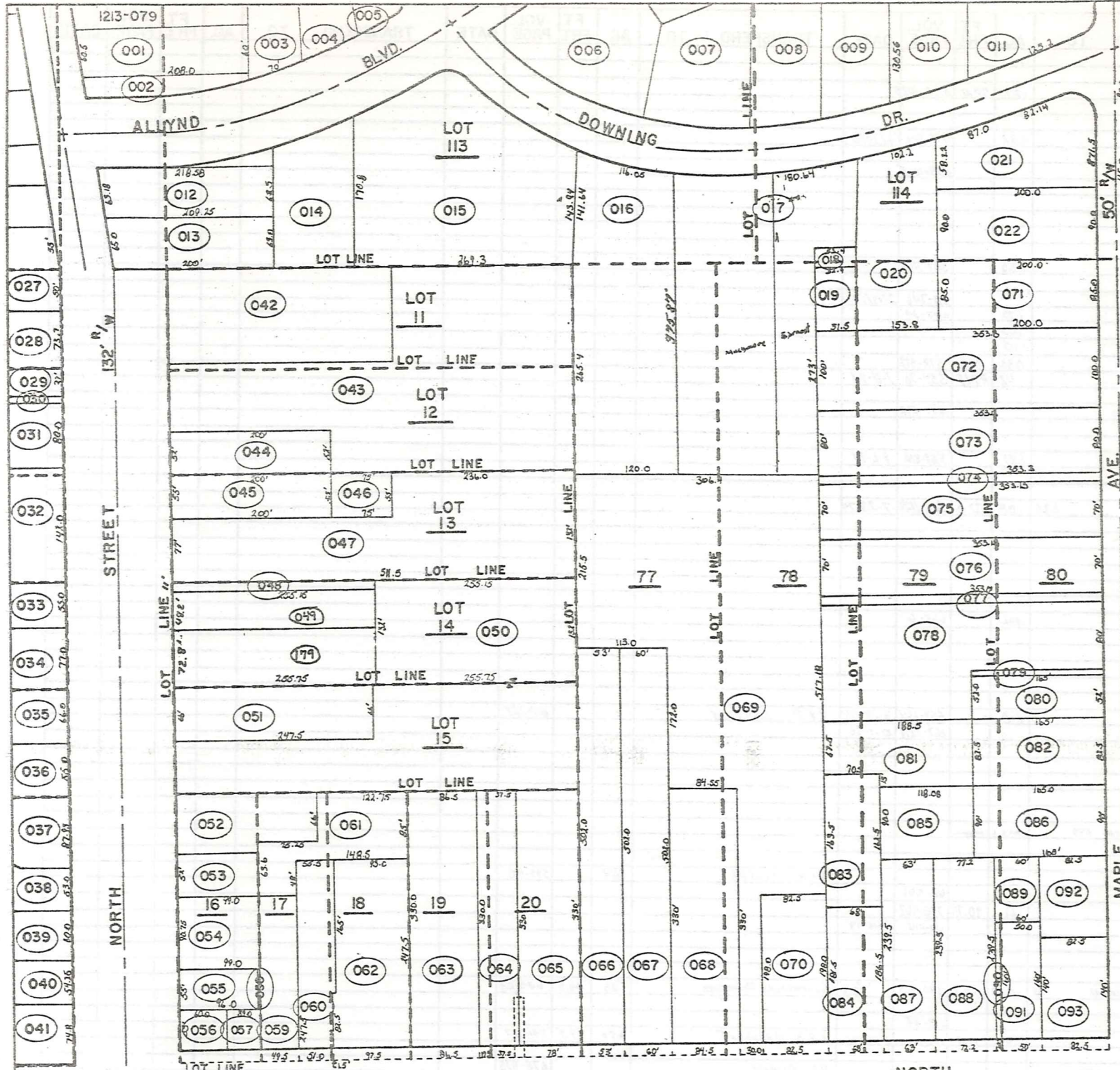
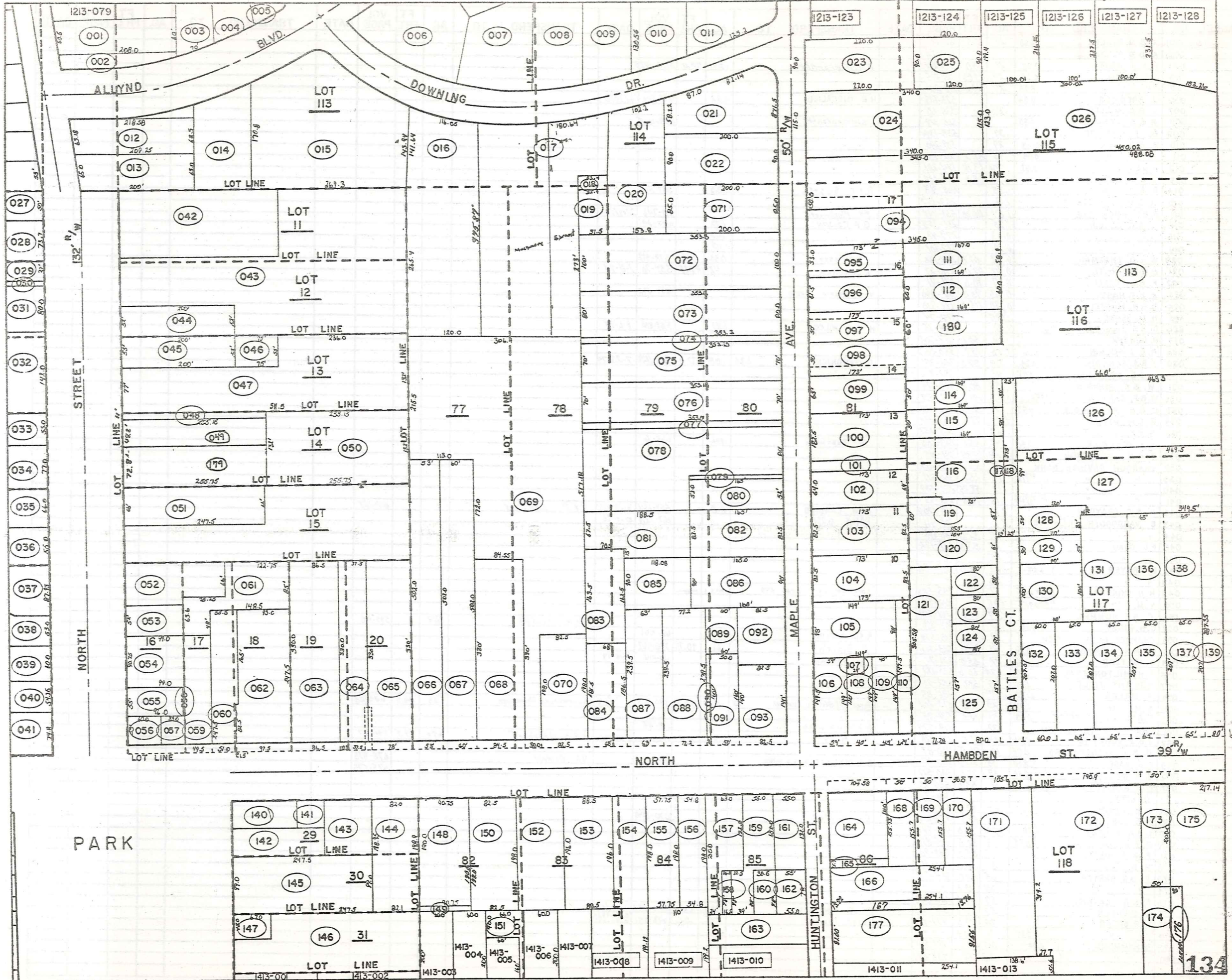
016

017

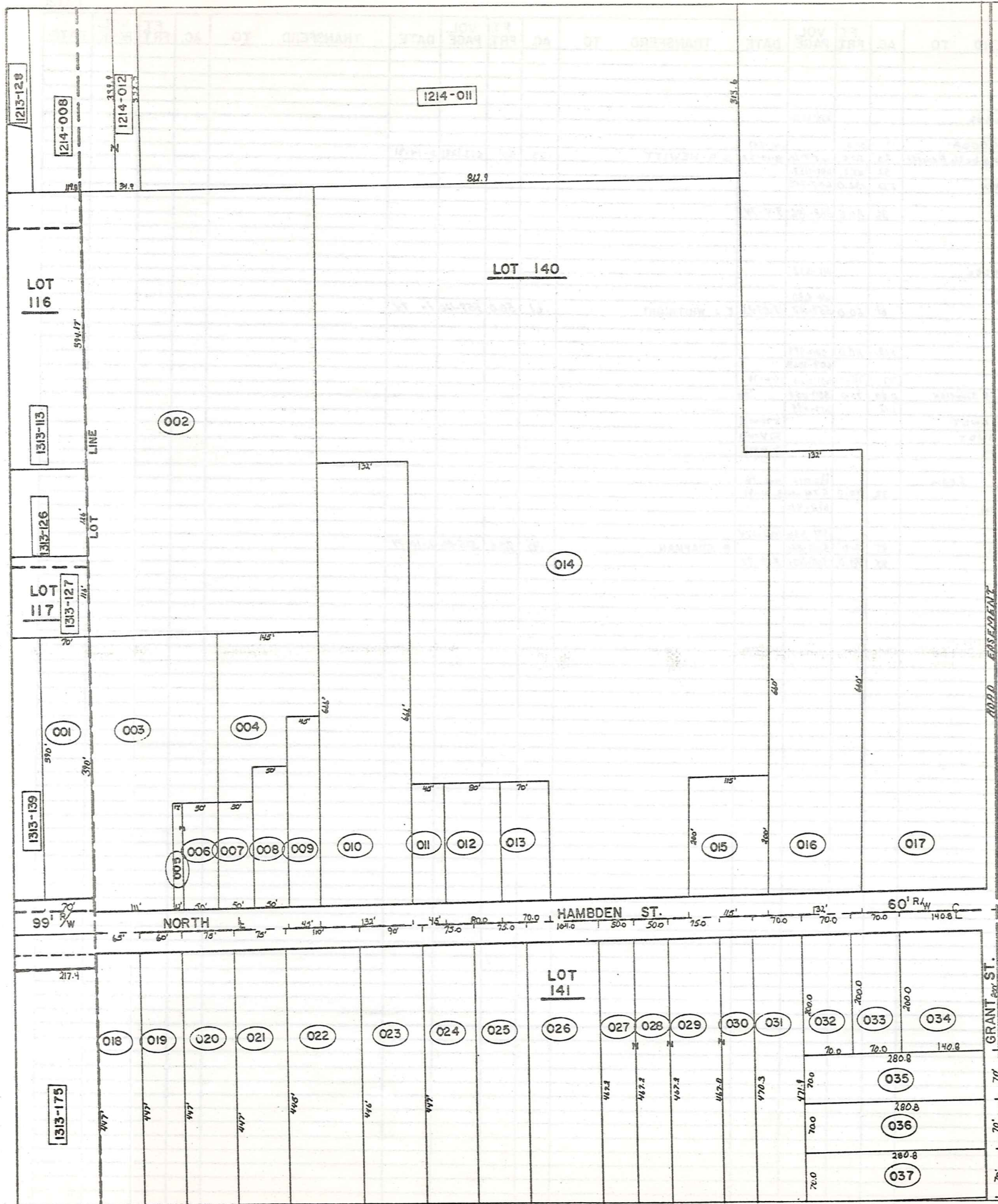
018

019

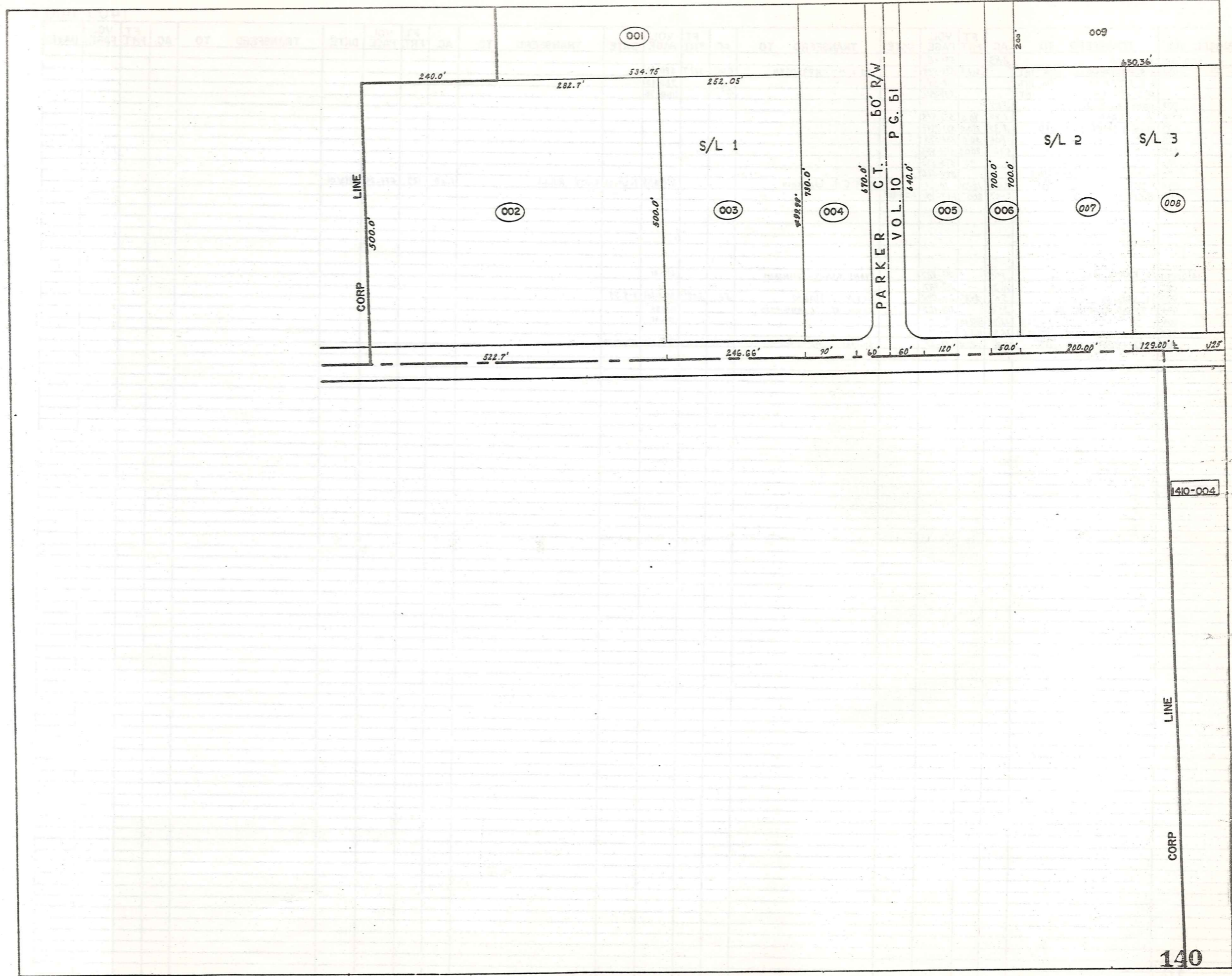
PARCEL NO.	TRANSFERD TO	AC.	FT. FRT.	VOL. PAGE	DATE	TRANSFERD TO	AC.	FT. FRT.	VOL. PAGE	DATE	TRANSFERD TO	AC.	FT. FRT.	VOL. PAGE	DATE
1312-075	G.C.COMMISSIONERS	.16	71.0	491-584											
076	"	.05	20.0	502-789											
077	"	.05		491-584											
078	R.C. VESE	0.02	.04	31.8	580-1170										
	R. VESE				556-308										
079	M. HAYDEN	0.19	.16	55.0	454-148										
080	H. STRONG		.31	68.0	670-1327										
081	"		.18	46.0	"										
082	M. BEECH		.40	87.9	312-46										
083	E.S. BUSHNELL	0.36	.40	88.0	208-488										
084	L. CORRIGAN		.48	99.0	663-615										
085	B.R. CAMPBELL		.35	82.5	431-211										
086	M. EDDS		.25	66.0	254-99										
087	H. NOVAK	0.33	.38		655-314										
088	D. & S. MARTHE		.25	66.0	538-11										
089	H. & G. ADRAIN		.25	66.0	550-1080										
090	M. COVELL		.25	66.0	389-30										
091	D. PINZONE		.62		665-272	D. PINZONE				676-480					
092	BOZO CORPORATION	0.17	.26		629-833										
093	"	0.17	.15		574-674										
094	R. DREW	0.17	.15		665-619										
095	LAND CO. LEASING Co.	0.25	.24		568-774										
096	F. & P. PRICE		0.10		519-27										
097	E. & B. PFABE	0.20	.15	94.0	247-552										
098	J. & L. INEMAN		.15	50.0	577-858										
099	J. S. FISHLEIGH	0.23	.15	50.0	601-1223										
100	E. J. MODICA		.24	80.0	585-539										
101	"	0.30	.29	95.0	"	R. DREW				665-619					
102	M. N. BURR	0.22	.23	60.0	611-21										
103	W. RIMES		.25	66.0	478-245										
104	"	1.32	.25		478-245										
105	"		.48	84.0	"										
106	G.C.COMMISSIONERS	2.0	160.4	180-287											
107	M. & I. MOYER	0.60	.45		724-71										



PARCEL NO.	TRANSFERD TO	AC.	FT.	VOL. PAGE	DATE	TRANSFERD TO	AC.	FT.	VOL. PAGE	DATE	TRANSFERD TO	AC.	FT.	VOL. PAGE	DATE
1313-162	C. & N. SPECK	0.10	78.0	426-923											
163	J. GRANGER	.20		165-46		C. & N. SPECK	.20		571-514	10-31-74					
164	R. & D. ELDRIDGE	.34	104.5	242-135											
165	J. & K. PATTERSON	.04	15.7	463-264											
166	" "	.39		" "											
167	" "	.61	104.8	231-102		LOT SPLIT -177	0.53	0.09	13.82	8-23-74					
168	D. & H. WILSON	.18	50.0	523-518		C. & A. Tribble	.18	50.0	588-1053						
169	J. & L. HOBBS	.18	50.0	463-837		J. A. JACKSON	.18		558-1185	11-29-73					
170	" "	.18	50.0	463-837		" "	.18		558-1185	11-29-73					
171	J. & K. PATTERSON	0.53	.69	105.6	446-83										
172	W. & S. FLUHR	1.50	190.9	502-508		W. & S. FLUHR	1.50	190.9		03-26-61					
173	J. & P. FLICK	.23	50.0	523-404		L. E. J. SHERMAN	0.23	50.0	587-820					6-17-75	
174	B. THAYER	.50		532-882											
175	W. THAYER	1.82	217.14	243-209		LOT SPLIT 1313-176	0.08	1.74							
176	B. THAYER	.08		559-884											
177	K. W. & C. L. GRAYDON	0.53	91.00	568-602	8-23-74	J. & M. Verbridge				6-17-70		0.53	91.00	665-522	6-2-80
178	H. L. RANST	1.027		624-243	8-23-78										
179	J. & J. CROSS	4.34	72.2	663-357	3-6-80										
180	R. A. AUSTIN			677-702											

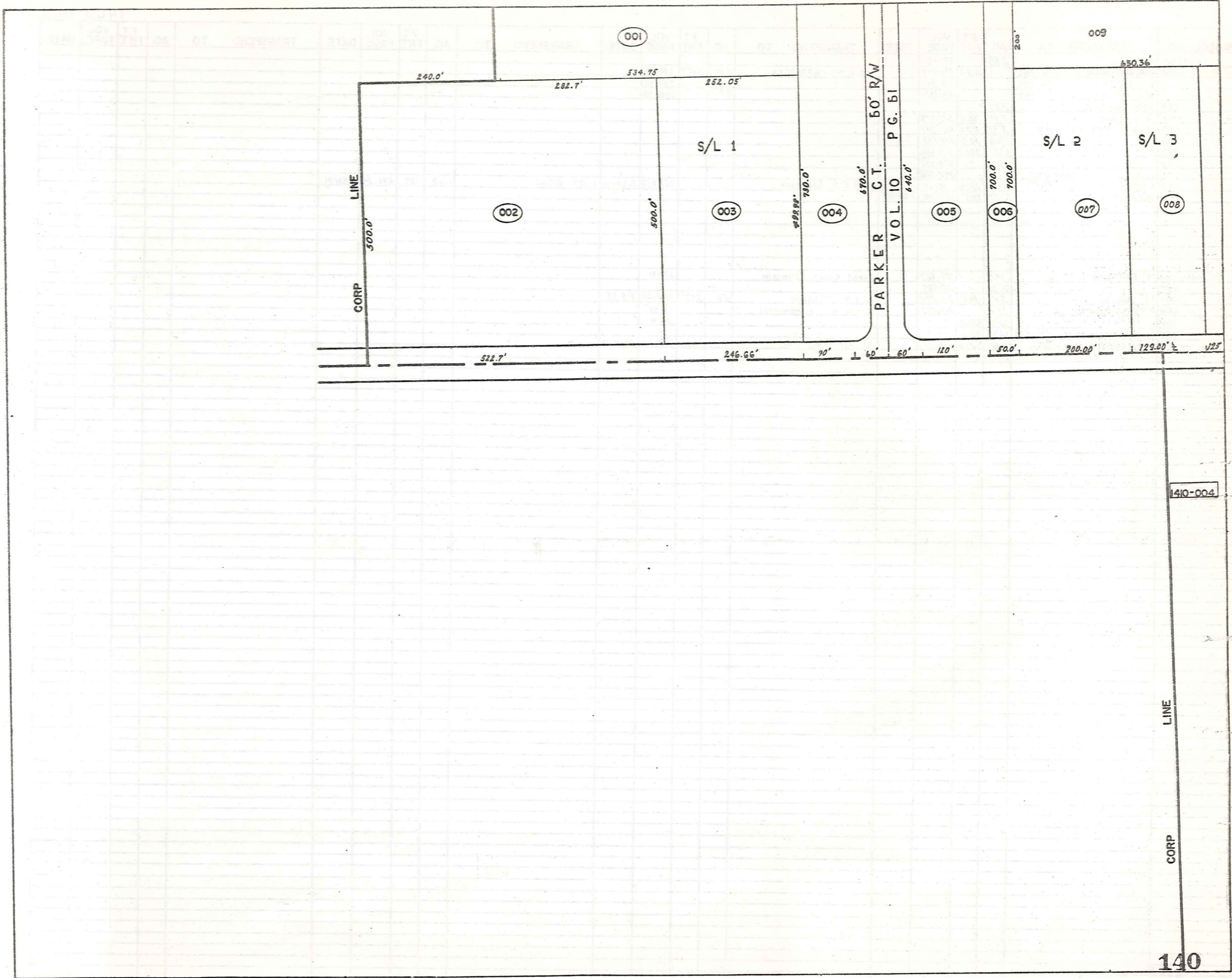


PARCEL NO.	TRANSFER TO	AC.	FT.	VOL.	DATE	TRANSFER TO	AC.	FT.	VOL.	DATE	TRANSFER TO	AC.	FT.	VOL.	DATE
			FRT.	PAGE				FRT.	PAGE				FRT.	PAGE	
1314-001	C. & M. SMITH	.63	70.0	410-807											
002	C. & B. & D. YOUNG	4.45		508-698											
003	" " "	1.48	111.0	" "											
004	" " "	1.00	.62	" "											
005	D. & D. GRAMUS	0.06	.04	12.0	531-448	Judy Richmond			615-1056						
006	" " "	0.17	.21	50.0	" "										
007	R. & J. YOUNG	0.15	.17	50.0	546-1135	R & E. SYOBODA	.17	50.0	20-1243						
008	J. & K. PATTERSON	.23	50.0	417-517	Scott & Elizabeth Hewitt	.23	50.0	60-2-70	8-12-79	S.A. HEWITT	.23	50'	673-1291	5-14-81	
009	I. & R. DRUHOT	.32	45.0	239-31	E. R. Druhota	.32	45.0	601-1153							
010	C. & G. GRANT	2.0	132.0	435-666	G.L. & E.L. BAKER	2.0	132.0	647-745							
011	M. & J. LAIKASK	.21	45.0	516-834											
012	I. E. FOWLER	.36	80.0	296-377	G. & E. BAKER	.36	80.0	528-286	9-4-74						
013	S. ROCKAFELLOW	.33	70.0	508-814											
014	G. & E. BAKER	10.57		420-456											
015	G. J. GAUNTER	0.53	125.0	513-321											
016	N. E. BURNETTE	2.0	132.0	470-405	W. C. Burnette				615-952						
017	T. J. PRYATELY	8.46	8.18	502-206											
018	H. E. NELSON	.66	65.0	501-445	H. & E. Nelson				615-1080						
019	E. & F. McGEOUGH	.61	60.0	502-835	E. McGEOUGH	.61	60.0	557-117	11-05-73	E. J. WHITRIGHT	.61	50.0	559-120	1- 74	
020	N. & J. SIMMONS	.77	75.0	514-145											
021	C. & J. MARCY	.77	75.0	376-574											
022	L. A. ERB	1.13	110.0	434-603	K. & M. ERB	1.13	110.0	580-273							
023	C. & B. WEIDIG	.77	75.0	556-1743	B. WEIDIG				609-1069						
024	L. W. GRANT	.77	75.0	205-550	M & S Fudge	.77	75.0	631-1123	11-2-78						
025	C. F. SPIEL	.80	75.0	546-947	RONALD G. & HELEN A. JONOVICH	.80	75.0	580-1154	975						
026	J. B. MORRIS	1.12	109.0	513-102	R & H Notion	1.12		617-476							
027	R. & L. WEBER	.53	50.0	307-412	R & C ZULAWDT				578-1073						
028	" " "	.53	50.0	" "	R & C ZULAWDT				578-1073						
029	" " "	.80	75.0	" "	R. L. WEBER				37 42						
030	" " "	.35	" "	" "	" "				" "						
031	A. & E. SIPLECK	.76	70.0	245-384	Allen & Ernest M. Sipleck				545-1208	May. 76					
032	H. & N. STRONG	.32	70.0	484-864	N. STRONG	.32	70.0	674-40	5-21-81						
033	C. & M. EDWARDS	.32	70.0	241-175	SURVIVORSHIP DEED				672-471						
034	M. & M. FARINACCI	.65	140.85	328-413											
035	P. & S. JOINER	.45	70.0	315-82	SUR. DEED				571-336	10/23/74					
036	D. & N. RALSTON	.45	70.0	430-393	M. J. FARINACCI	.45	70.0	558-866			P. CHAPMAN	.45	70.0	565-56	6-10-74
037	J. & G. SANGRIK	.45	70.0	508-1081	G. M. SANGRIK	.45	70.0	565-1131	7-23-74						



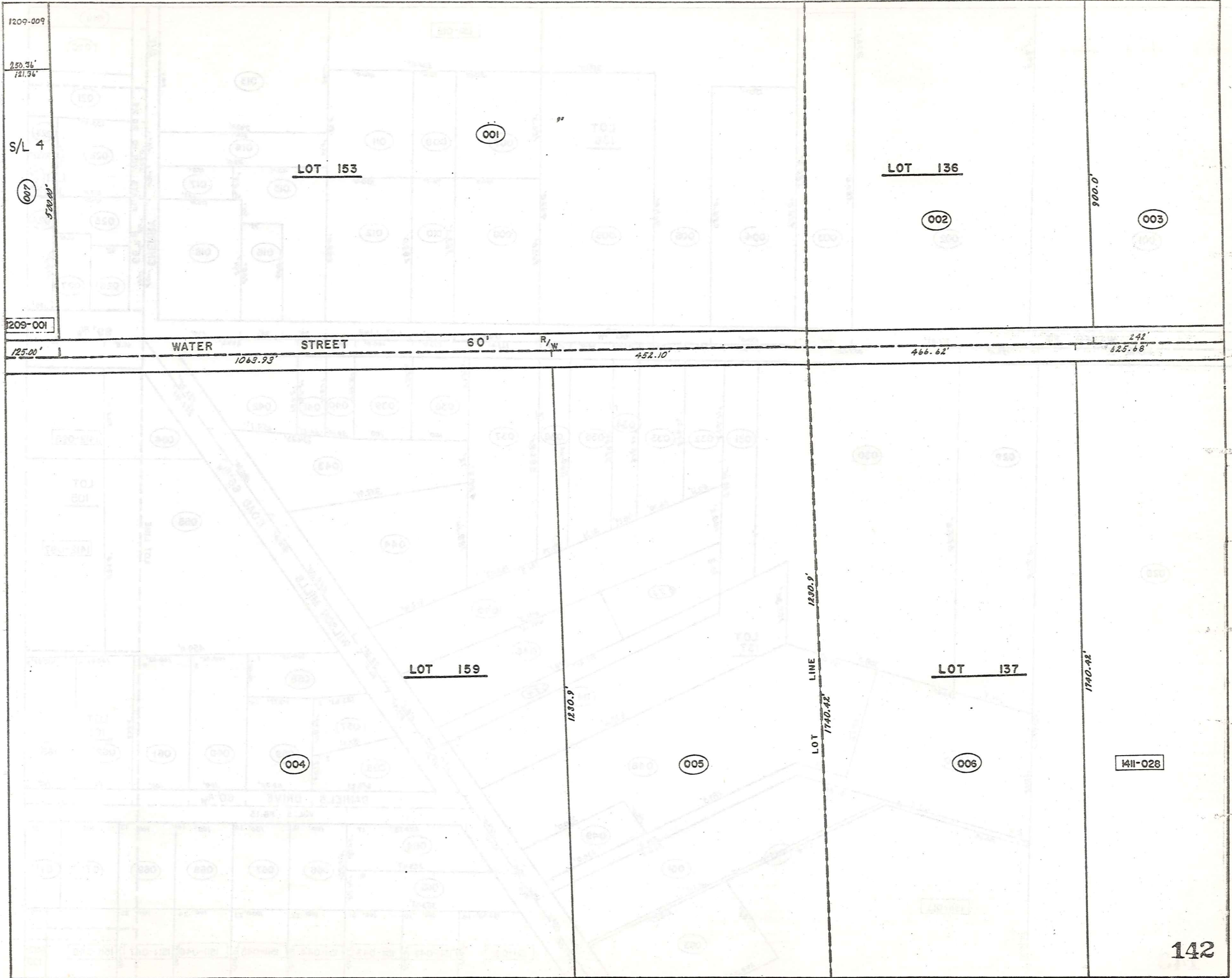
1410-004

PARCEL NO.	TRANSFERD TO	AC.	FT. FRT.	VOL. PAGE	DATE	TRANSFERD TO	AC.	FT. FRT.	VOL. PAGE	DATE	TRANSFERD TO	AC.	FT. FRT.	VOL. PAGE	DATE
1409-001	W.A. LANG	2.83		550-8											
002	L.R. BOSTWICK 1/4 INT.		512.7	513-454		S.J. & M.S. KARKOSKA	6.00	522.7	580-40						
	L.R. BOSTWICK 1/4 INT.			501-84		" " "			580-40						
	M.T. WEARCH 1/2 INT.			537-516		" " "			580-38						
003	SAME AS (002)	2.89													
004	W.A. LANG	1.99	90.0	537-513											
005	GEAUGA PROPERTIES LTD.	2.39	120.0	550-1347											
006	" " "	.806	50.0	551-573											
007	" " "	4.36	200.0	574-554											
"	" " "	"	"	574-552											
"	" " EREMENE	"	"	574-556											
008	M.T. WEARCH REAL "100-00" 1/2 INT.	1.48	129.0	10-61		M.J. & C.A. WEARCH			670-838	1-20-91	LUCY RULLI	1.48	129	676-240	7/13/81
009	B.F.B. PROPERTIES	2.985	200	667-1149	7-23-80										
1410-001	I EVANS REALTY CO.	57.5		218-487		EVANS REALTY ASSOCIATES			678-91						
002	" " "	11.75		218-487		" " "			"						
003	M. VOKOUN	5.0	242'	574-141	1-9-75	W.M. VOKOUN	5.0	242'	574-141	1-9-75					
004	I EVANS REALTY CO.	30.0		218-487		EVANS REALTY ASSOCIATES			678-93						
005	" " "	12.77	457.10	" "		" " "			678-92						
006	" " " 1/2 PAR	49.35	18.35	488.6	" "	" " "			"						
007	M.T. WEARCH REAL "100-00" 1/2 INT.	1.41	125.00	10-61		Animal Clinic Inc.	1.41		669-186	10-17-80					



1410-004

PARCEL NO.	TRANSFERD TO	AC.	FT. FRT.	VOL. PAGE	DATE	TRANSFERD TO	AC.	FT. FRT.	VOL. PAGE	DATE	TRANSFERD TO	AC.	FT. FRT.	VOL. PAGE	DATE
1409-001	W.A. LANG	2.83		550-8											
002	L.R. BOSTWICK 1/4 INT.		512.7	513-454		S.J. & M.S. KARKOSKA	6.00	522.7	580-40						
	L.R. BOSTWICK 1/4 INT.			501-84		" " "			580-40						
	M.T. WEARCH 1/2 INT.			537-516		" " "			580-38						
003	SAME AS (002)	2.89													
004	W.A. LANG	1.99	90.0	537-513											
005	GEAUGA PROPERTIES LTD.	2.32	120.0	550-1347											
006	" " "	.806	50.0	551-573											
007	" " "	4.36	200.0	574-554											
	" " "			574-552											
	" " " EREMENE			574-556											
008	M.T. WEARCH REAL ESTATE	1.48	129.0	10-61		M.I. & C.A. WEARCH			670-238	1-20-81	LUCY RULLI	1.48	129	676-240	7/13/81
009	B.F.B. PROPERTIES	2.983	200	667-1179	7-23-80										
1410-001	I EVANS REALTY CO.	57.5		218-487		EVANS REALTY ASSOCIATES			678-91						
002	" " "	11.75		218-487		" " "									
003	M. VOKOUN	5.0	242'	574-141	1-9-75	W.M. VOKOUN	5.0	242'	574-141	1-9-75					
004	I EVANS REALTY CO.	30.0		218-487		EVANS REALTY ASSOCIATES			678-92						
005	" " "	12.77	452.10	" "		" " "			678-92						
006	" " " 2PAR	49.35	18.35	488.6	" "	" " "									
007	M.T. WEARCH REAL ESTATE	1.41	125.00	10-61		Animal Clinic Inc.	1.41		669-186	10-17-80					



1209-009

250.36'
121.56'

S/L 4

007

1209-001

125.00'

WATER STREET

60'

R/W

1063.93'

452.10'

466.62'

242'
625.68'

LOT 153

001

LOT 136

002

003

300.0'

LOT 159

004

1230.9'

LOT LINE
1230.9'
1740.42'

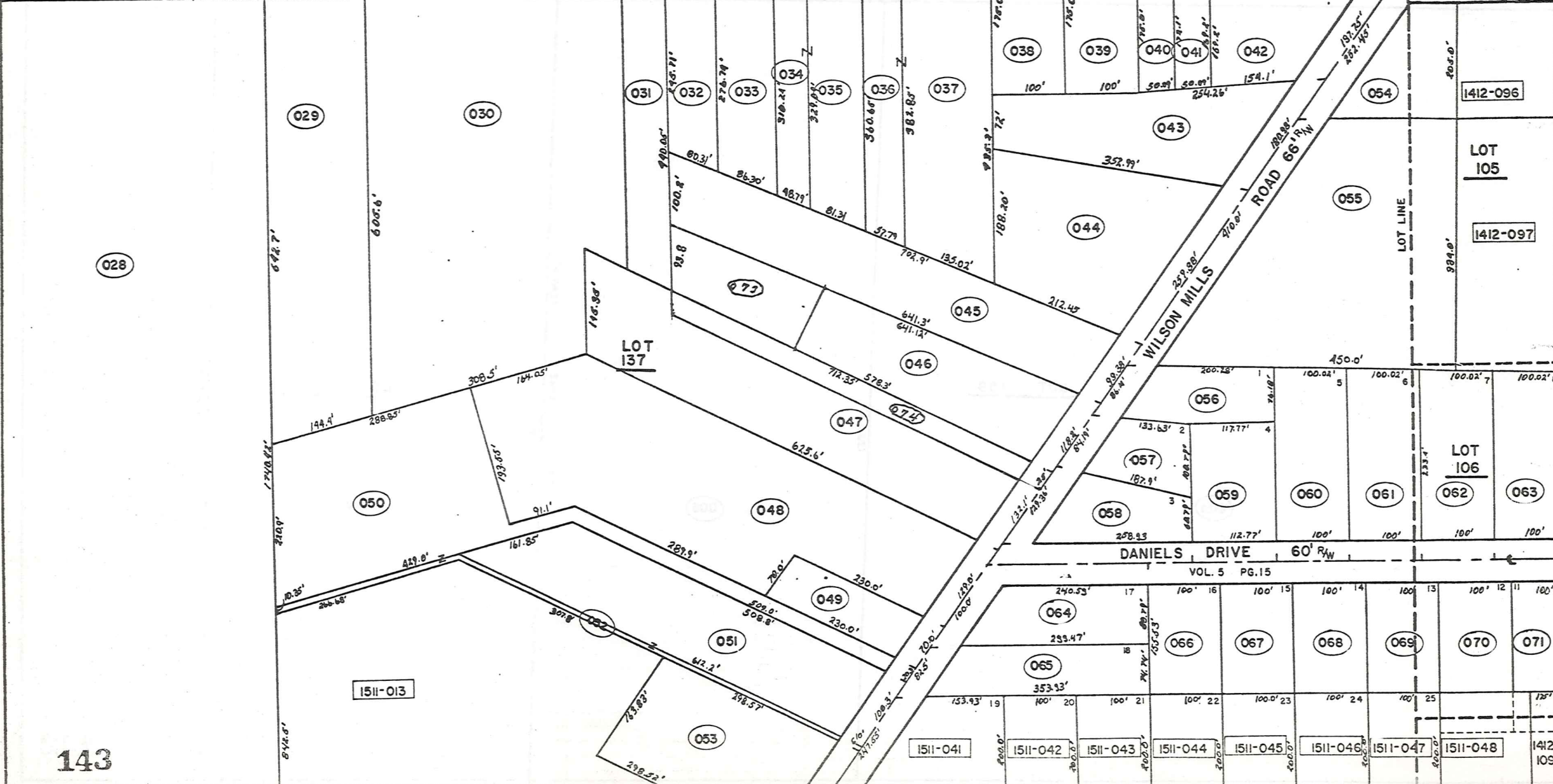
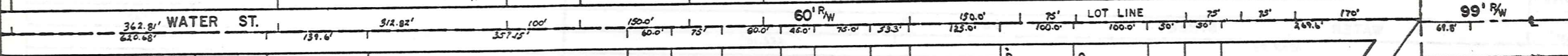
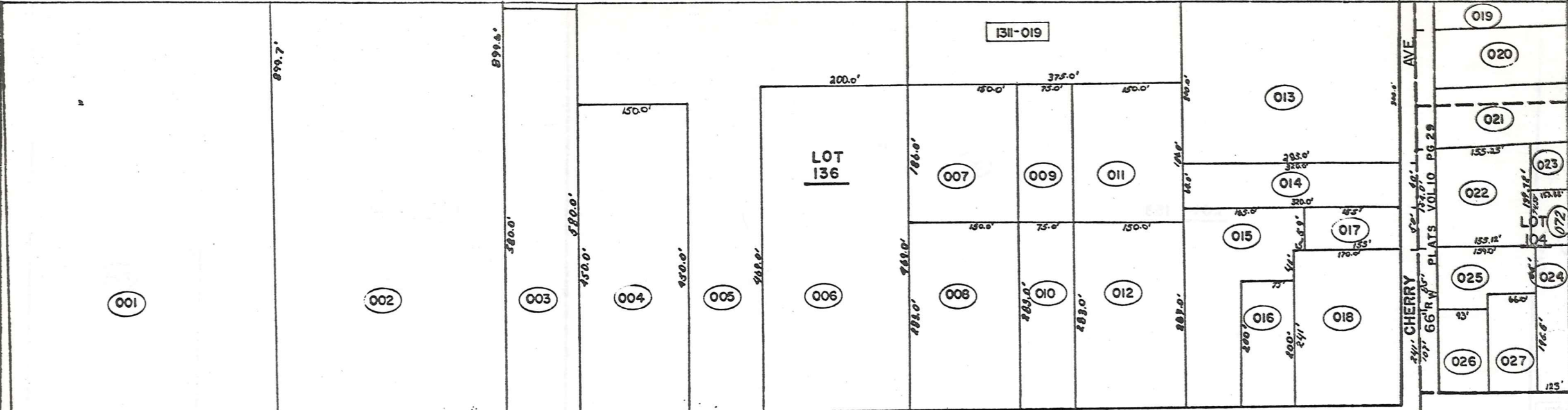
005

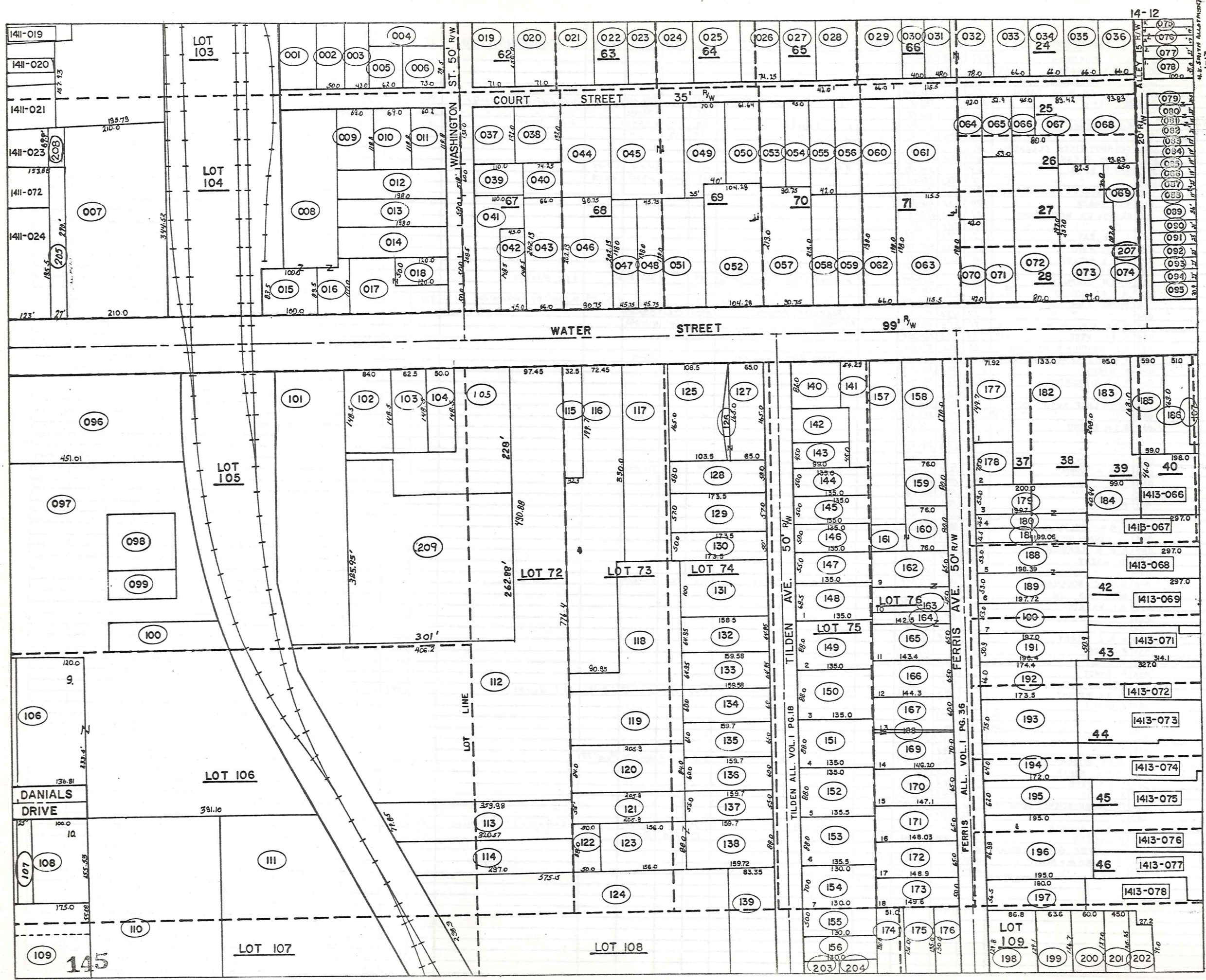
LOT 137

006

1740.42'

411-028

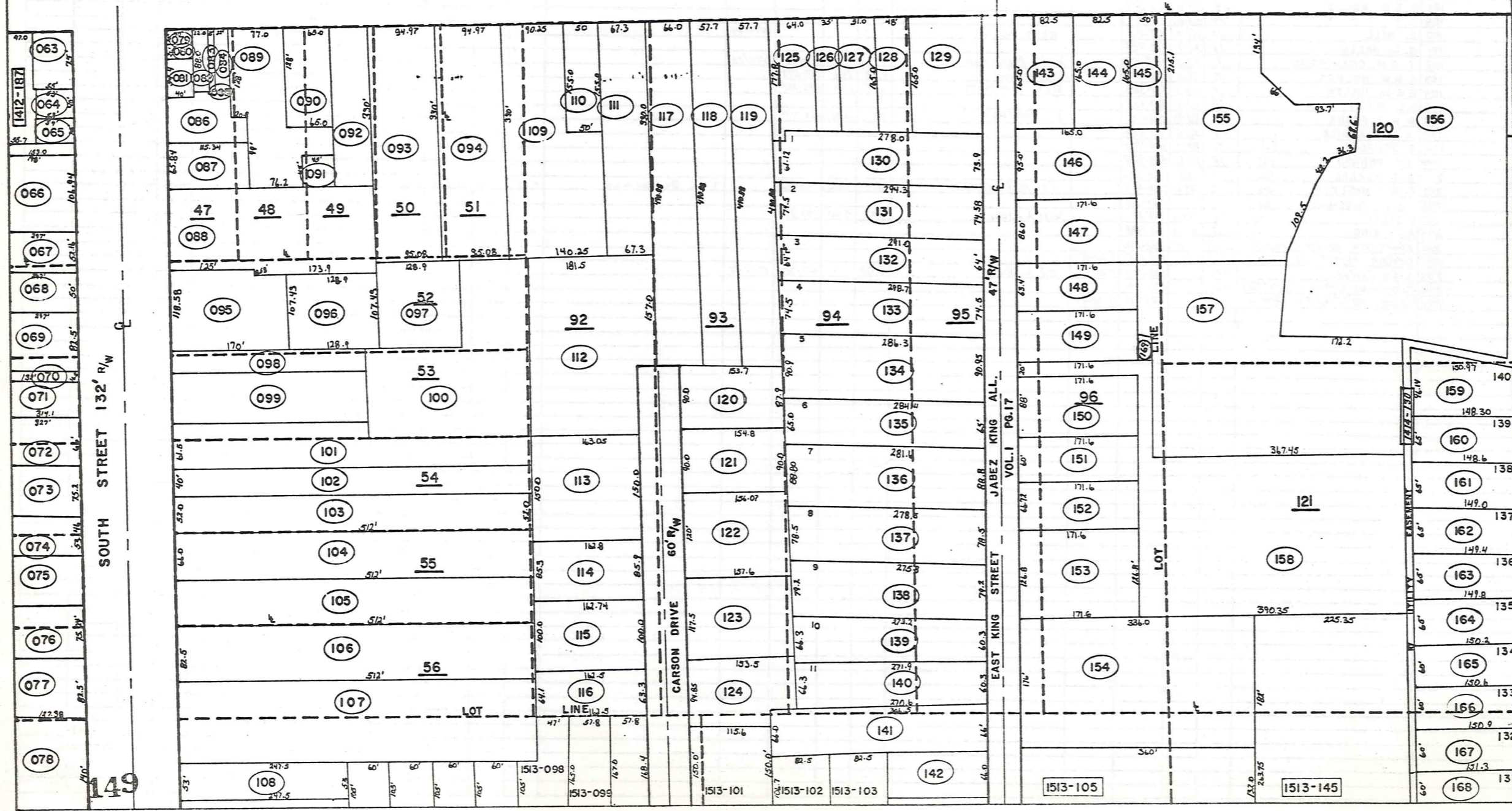
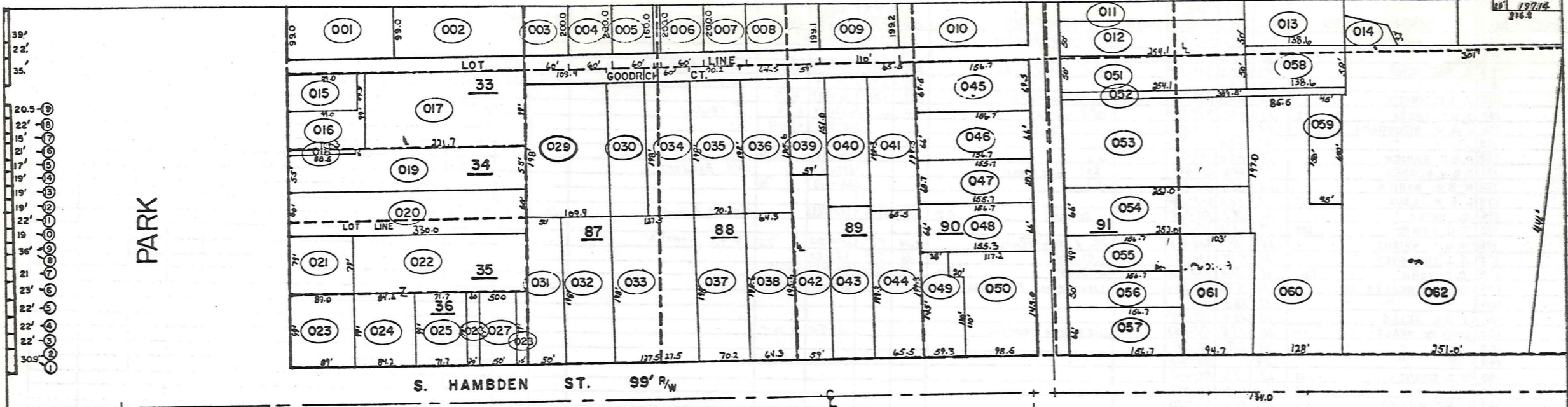


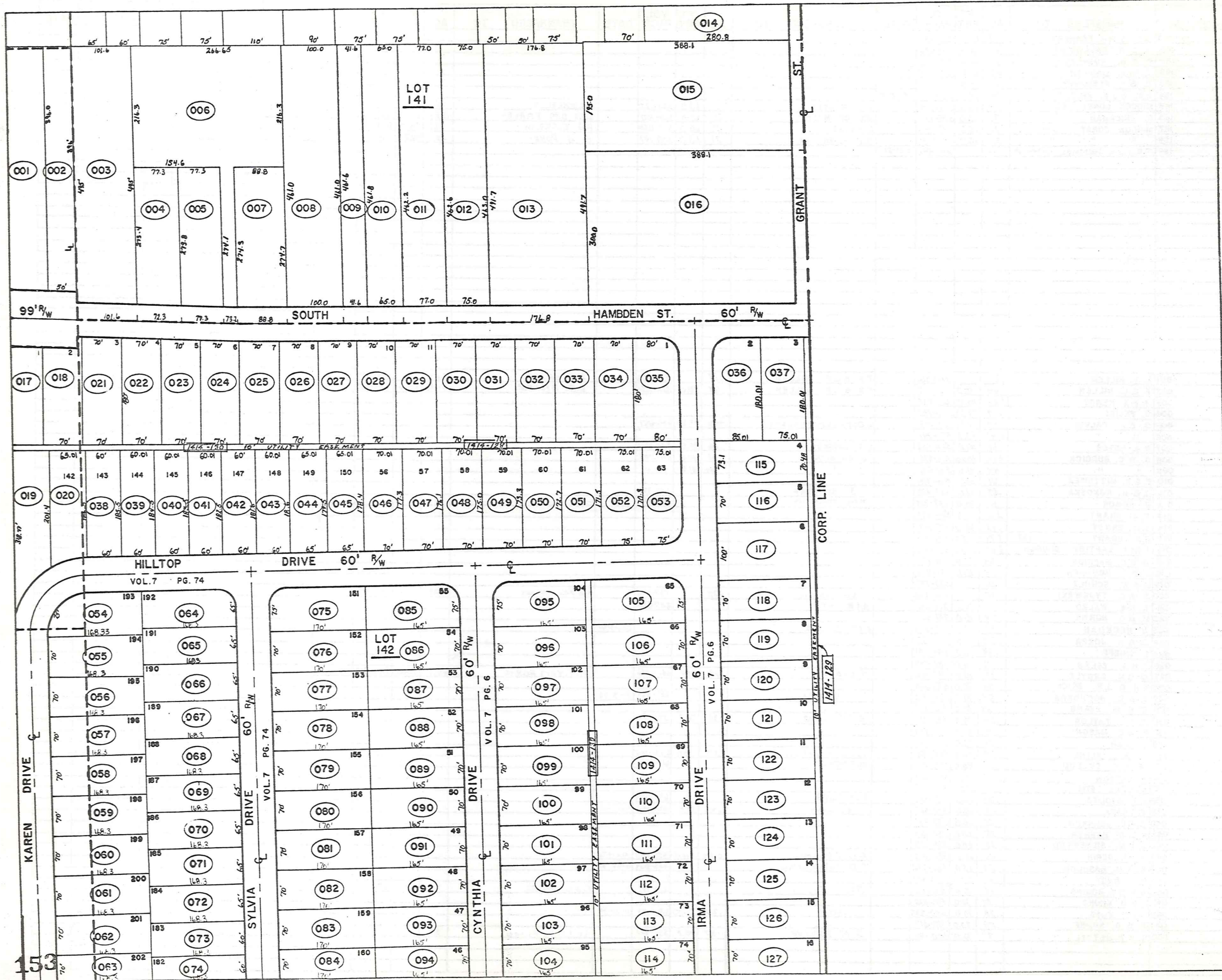


14-12
1-13
U.S. SMITH ATTORNEY

145

LOT 109

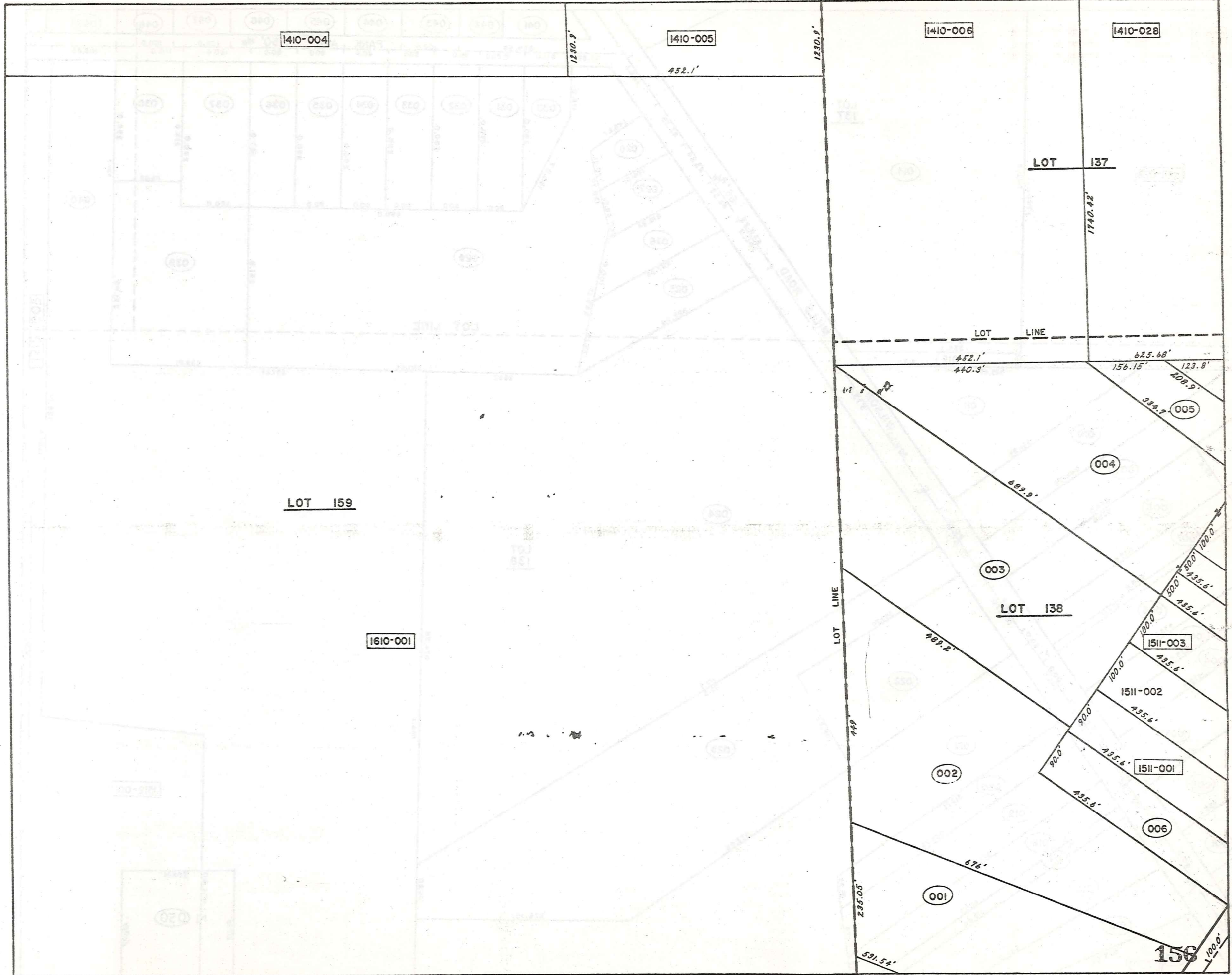


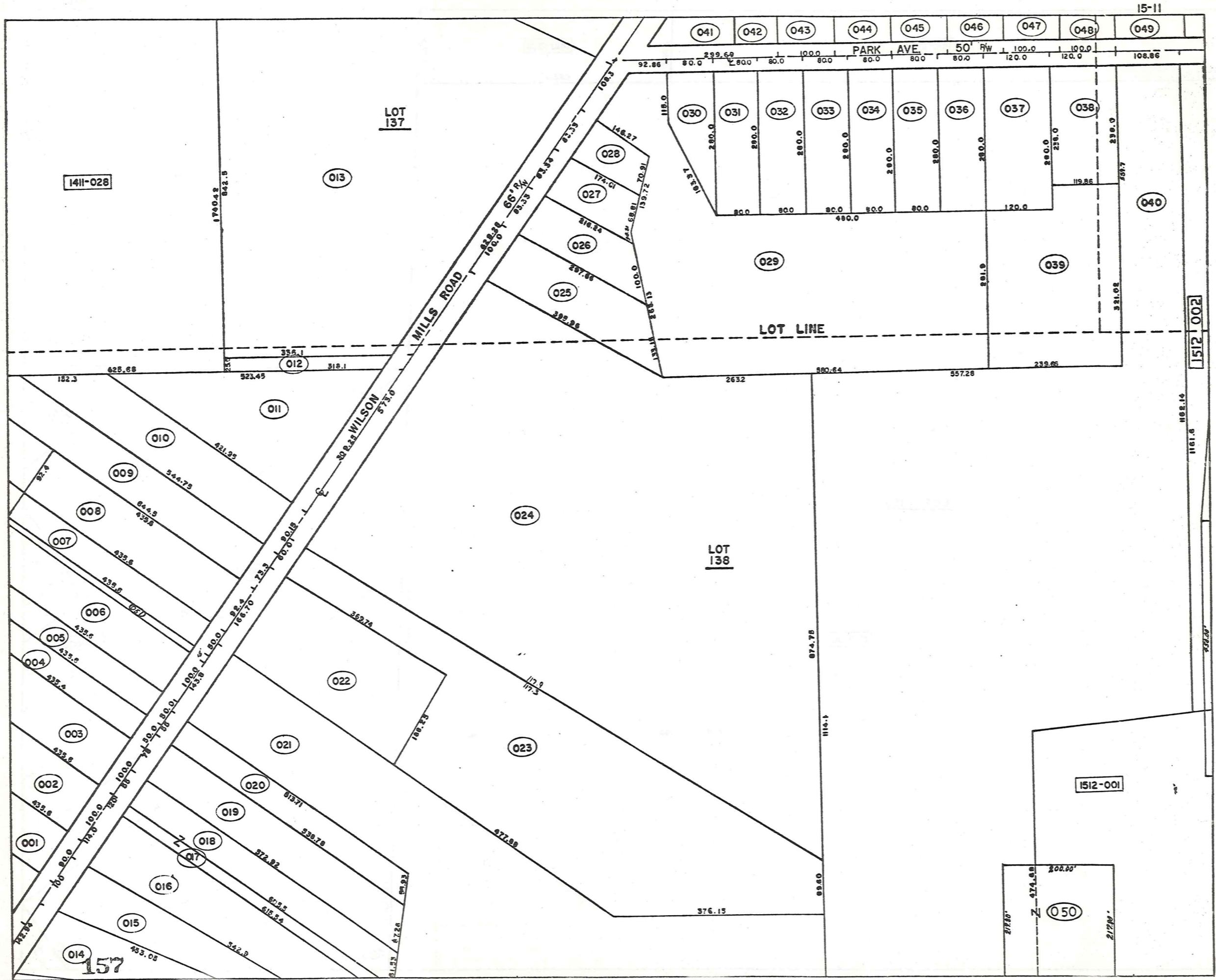


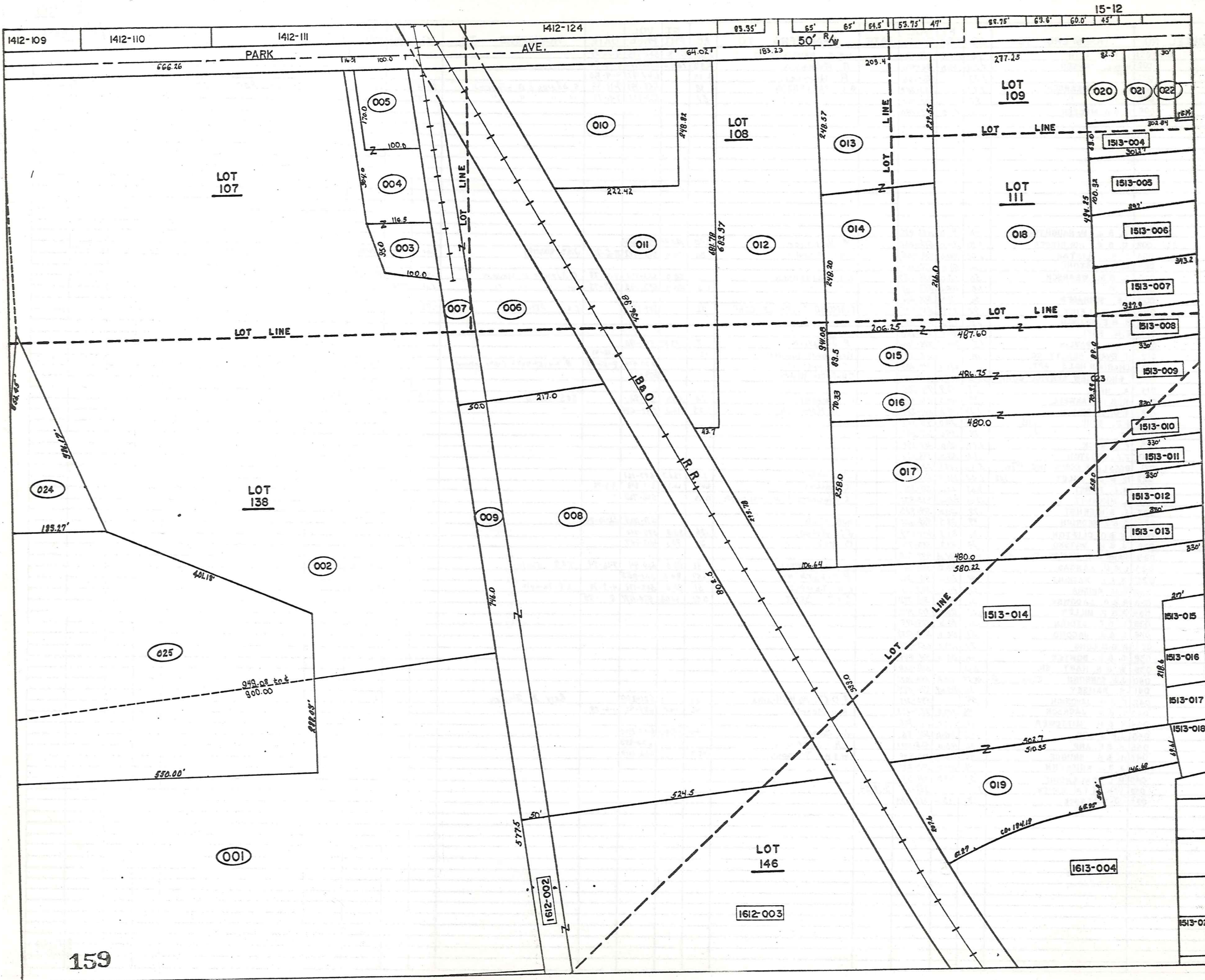
LINE

CORP

1610-001







15-12

1412-109 1412-110 1412-111 1412-124 83.35' 65' 65' 64.5' 53.75' 47' 89.75' 69.6' 60.0' 45'

666.26 116.21 100.0 64.02' 193.23 50' R/W 209.4 277.15 82.5

LOT 107

LOT 108

LOT 109

LOT 111

LOT 138

LOT 146

005

004

003

010

011

012

013

014

018

020

021

022

024

025

002

001

007

006

009

008

015

016

017

1513-004

1513-005

1513-006

1513-007

1513-008

1513-009

1513-010

1513-011

1513-012

1513-013

1513-014

1513-015

1513-016

1513-017

1513-018

1513-019

1513-020

1513-021

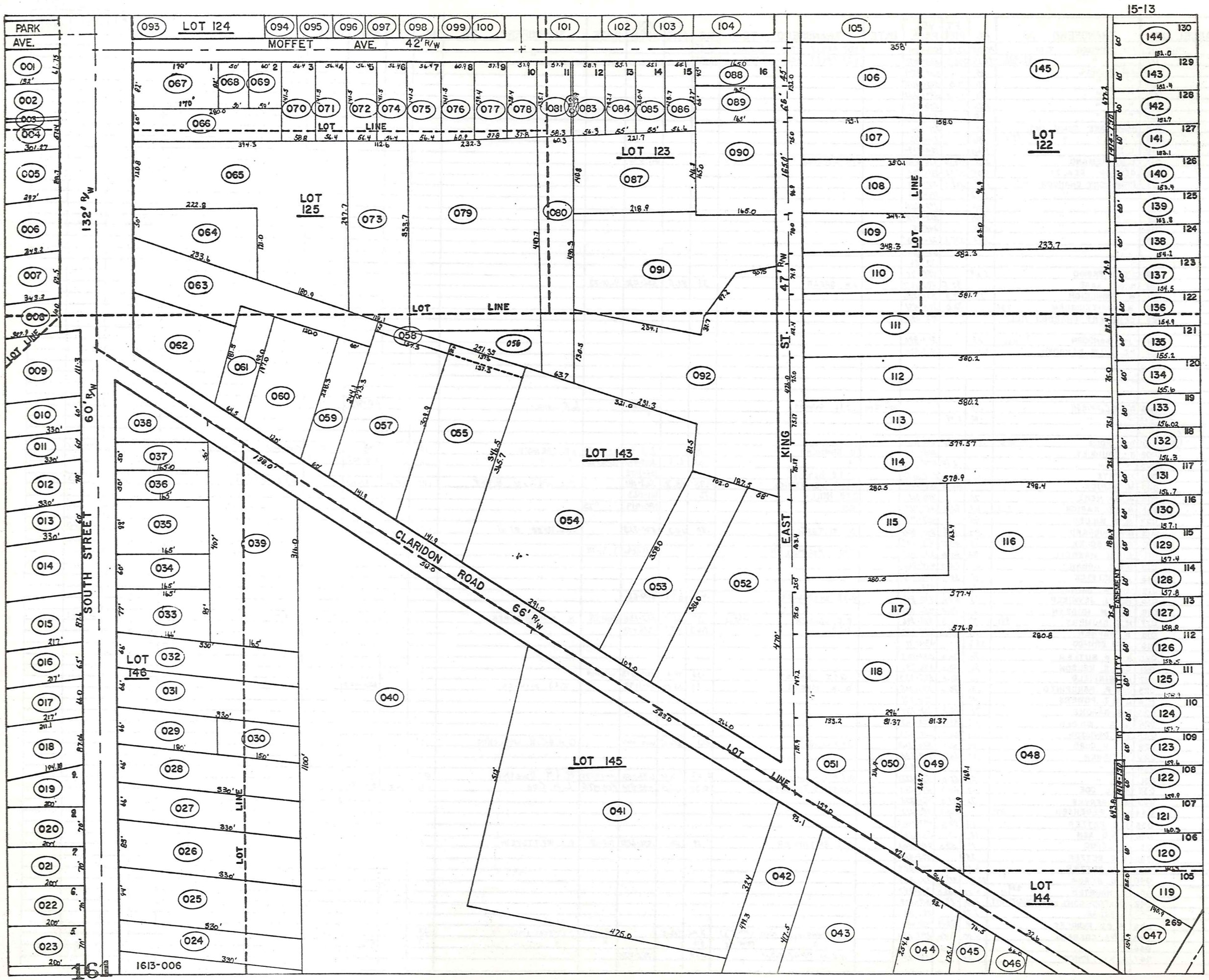
1513-022

1513-023

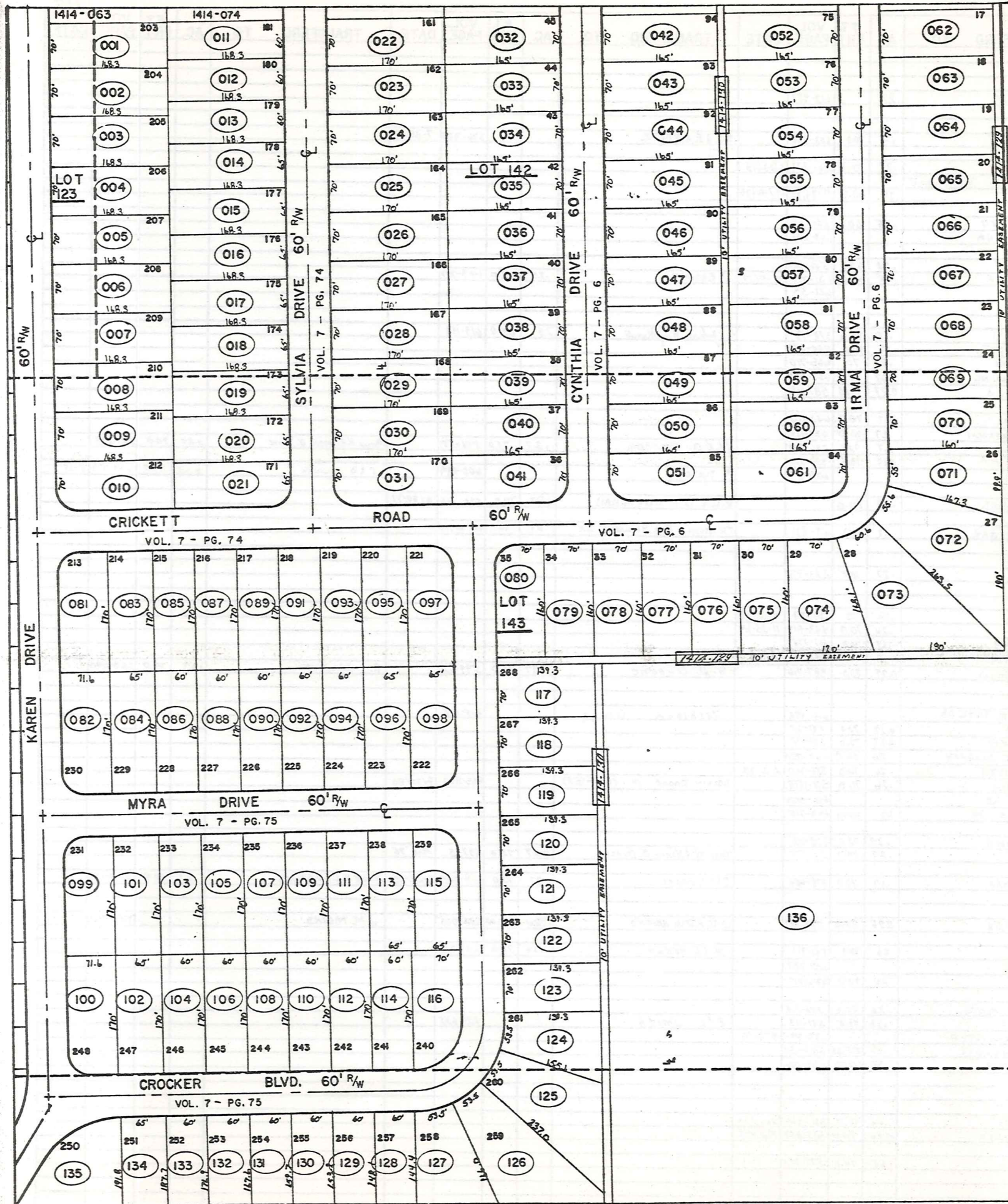
1612-002

1612-003

1613-004



PARCEL NO.	TRANSFERD TO	AC.	FT. FRT.	VOL. PAGE	DATE	TRANSFERD TO	AC.	FT. FRT.	VOL. PAGE	DATE	TRANSFERD TO	AC.	FT. FRT.	VOL. PAGE	DATE	TRANSFERD TO	AC.	FT. FRT.	VOL. PAGE	DATE
1513-131	R. B. C. HAUZIE	.22	60.0	551-1230		M. Y. Kler			617-384											
132	M. CAMPAGNA	.22	60.0	550-270																
133	K. DOWLING	.21	60.0	537-1101		N J BURLINGHAMS			657-663											
134	N. B. C. PHILLIPS	.22	60.0	551-1229																
135	W. B. M. BAILEY	.22	60.0	537-1102																
136	D. B. G. MANGOLD	.22	60.0	537-1100																
137	R. B. V. SCHNEIDER	.22	60.0	538-185		D & V SHAFFER	.22	60.0	609-985	7-11-77	M. R. STRIPAY	.22	60.0		8-1-78	J. W. WELLS			617-947	10-1-78
138	W. B. D. BOYD	.22	60.0	538-728																
139	J. B. V. WOLF	.22	60.0	538-845																
140	J. B. H. BRUNSMAN	.21	60.0	571-816																
141	D. B. L. TALLADINO	.22	60.0	537-1159		R. D. Nalepka	.22	60.0	594-114		Carol A Ma.			621-1090		W + P Cramer	.22	60.0	633-20	
142	R. B. B. HARRY	.22	60.0	537-1162		E. Basey & O. Harrison	.22	60.0	599-597											
143	R. B. K. EVANS	.22	60.0	538-184		K. EVANS	.22	60.0	599-717											
144	J. B. B. DAUGHERTY	.22	60.0	537-1148																
145	J. B. K. PATTERSON	3.58	4.12	316-41		G. OISHOP	3.58		647-917	8-2-79										



LINE	DESCRIPTION	AMOUNT	CREDIT	DEBIT	BALANCE
1
2
3
4
5
6
7
8
9
10
11
12
13
14
15
16
17
18
19
20
21
22
23
24
25
26
27
28
29
30
31
32
33
34
35
36
37
38
39
40
41
42
43
44
45
46
47
48
49
50
51
52
53
54
55
56
57
58
59
60
61
62
63
64
65
66
67
68
69
70
71
72
73
74
75
76
77
78
79
80
81
82
83
84
85
86
87
88
89
90
91
92
93
94
95
96
97
98
99
100

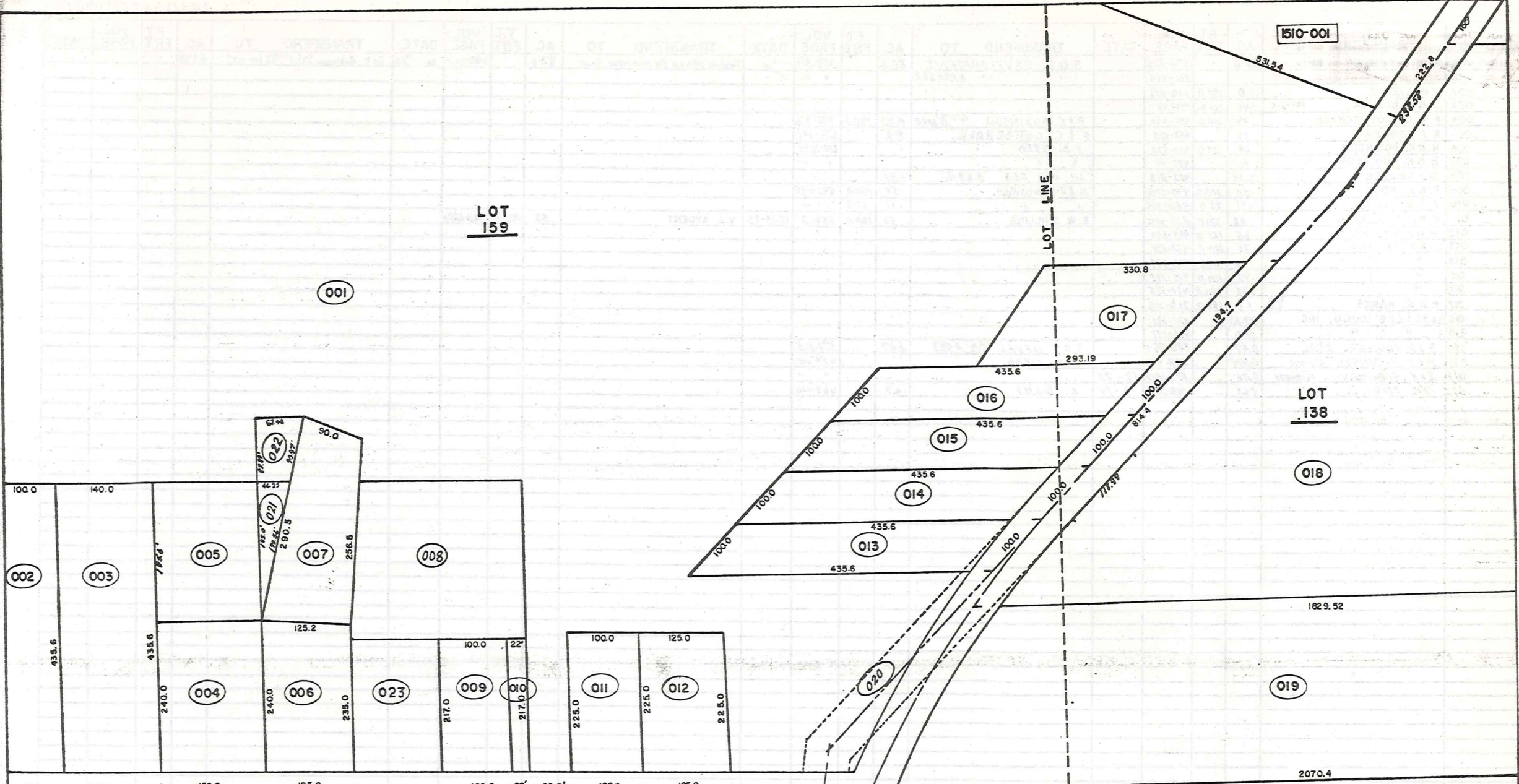
1610-001

LINE

CORP 1610-002

1510-001

LOT 159



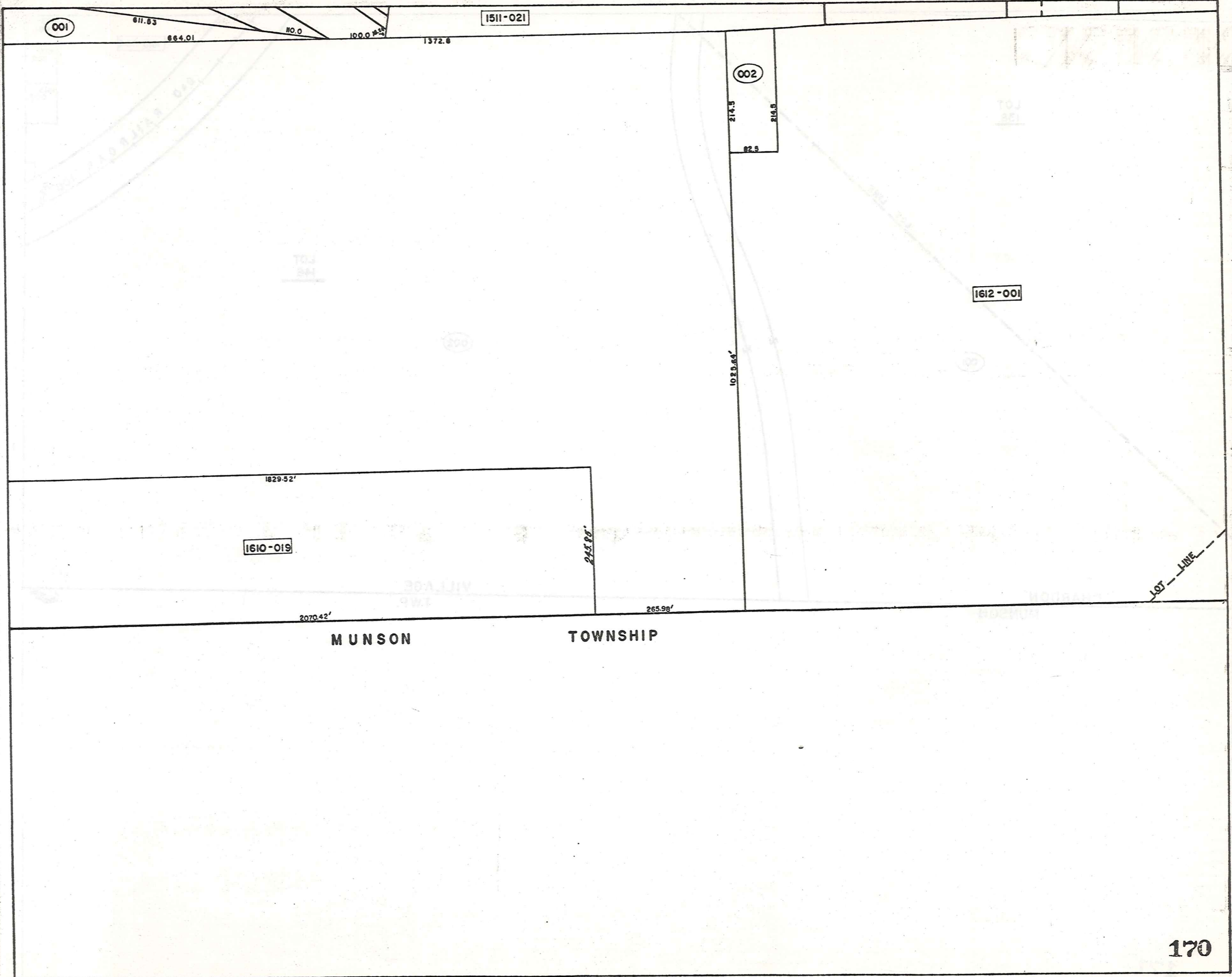
LOT 138

MUNSON

TOWNSHIP

2070.4

PARCEL NO.	TRANSFER TO	AC.	FT.	VOL. PAGE	DATE	TRANSFER TO	AC.	FT.	VOL. PAGE	DATE	TRANSFER TO	AC.	FT.	VOL. PAGE	DATE	TRANSFER TO	AC.	FT.	VOL. PAGE	DATE
1610-001	R. & P. FOWLER Etal	80.6		430-525		S.G.S. DEVELOPMENT	80.6		574-575		THYNG MILLS DEVELOPMENT COOP.	83.6		582-917	DEC. '75	R & K Robinson Etal 1610-022	83.48			
				501-999		" " 2 PAR. 832			" "											
002	J. M. NIEHUS	1.0	100.0	520-296																
003	S. & C. GROVER 135-815	1.40	140.0	312-99																
004	E. & C. GOTTSCHALK	.83	150.0	492-246		R. & K. ROBINSON 1610-81/1042	0.73	150.0	578-950											
005	R. J. FOWLER	.77		452-813		E. & C. GOTTSCHALK	.82		578-642											
006	R. & K. ROBINSON	.68	125.0	480-932		S.S. DEED			670-1074											
007	R. & K. ROBINSON	.66		492-14		" "			" "											
008	R. J. FOWLER	1.94		452-813		Lot split 023 0.63 Ac.	1.31													
009	F. & M. ROOT	.50	100.0	478-578		N. & B. G. alleyway	.50	100.0	593-1156											
010	F. & M. ROOT	.11	22.0	480-705		" "	.11	22.0	" "											
011	E. & L. SHILLINGS	.52	100.0	538-1031		E. W. SHILLING	.52	100.0	559-5	12-13-73	V. A. AYDENT	.52	100.0	562-1203						
012	W. & J. BOYLES	.65	125.0	464-690																
013	L. & S. GALIANO	.72	100.0	478-624																
014	" "	.72	100.0	478-789																
015	" "	.72	100.0	478-797																
016	" "	.72	100.0	478-785																
017	R. & M. HANKS 816 895	1.0	194.7	268-218																
018	BASS LAKE COMM. INC.	32.55		221-171																
019	" "	11.0		221-171																
020	R. & P. FOWLER ETAL	0.47		513-764		S.G.S. DEVEL. CO. 2 882	1.47		574-515											
021	R. & K. ROBINSON 1610-004	0.104		578-950		S.S. DEED			670-1074											
022	R. & K. ROBINSON 1610-001	0.116		582-1017	12-75	" "			" "											
023	M. L. BIXBY	0.63		568-777	9-74	L. BIXBY	.63		663-1156											
1611-001	BASS LAKE COMM. INC.	.62	100.0	221-176																
002	" "	.40		221-160																
1612-001	BASS LAKE COMM. INC.	31.2		221-160																
002	" "	31.62		221-160																



001

1511-021

002

1612-001

1610-019

MUNSON

TOWNSHIP

LOT LINE

611.63

664.01

110.0

100.0

1372.8

214.5

215.5

82.5

1020.65

1829.52'

245.88'

2070.42'

265.98'

1613-001
1613-002
1613-003

1613-004

LOT 138

LOT LINE

001

LOT 146

002

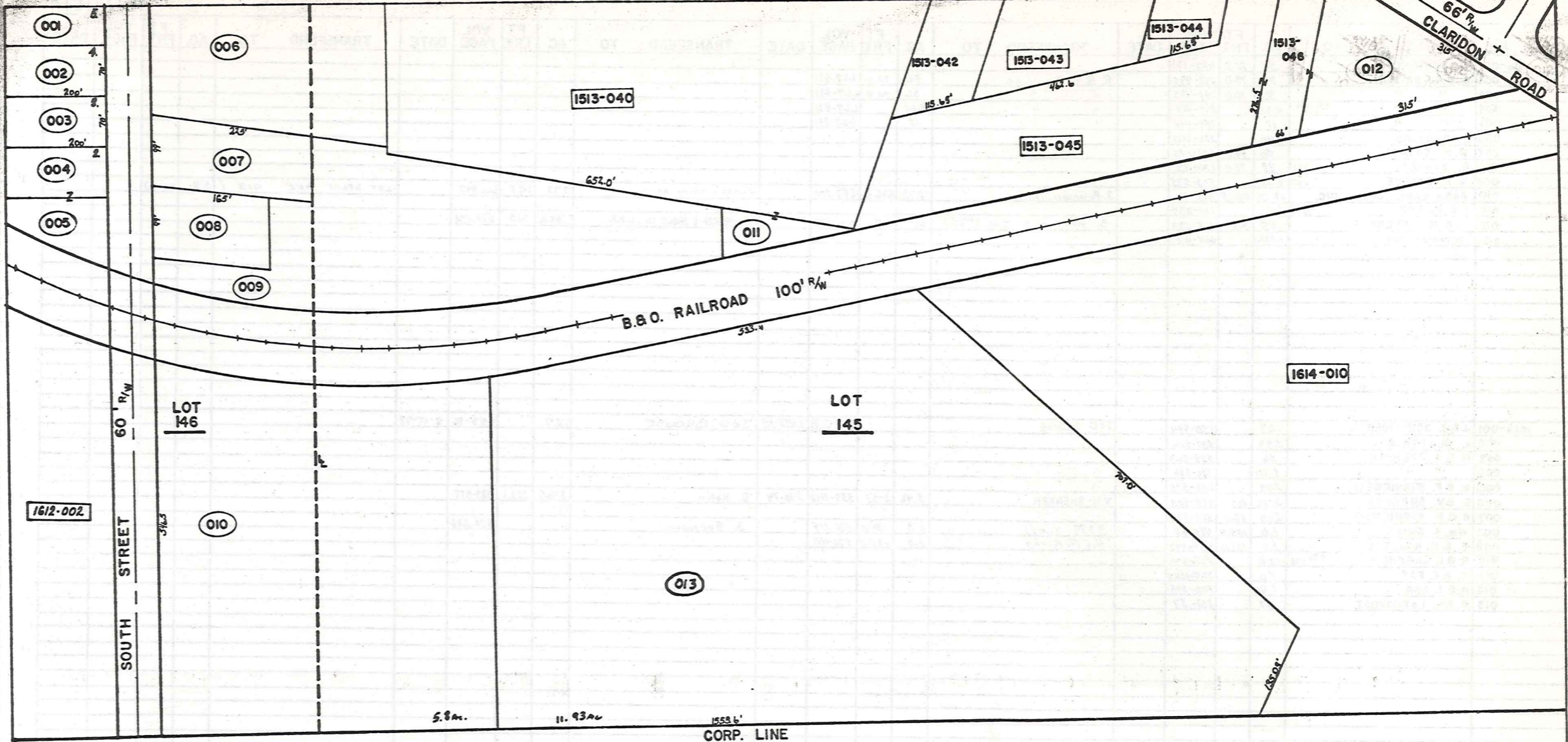
B&O RAILROAD 100' R/W

CHARDON
MUNSON

VILLAGE
TWP.

TOWNSHIP

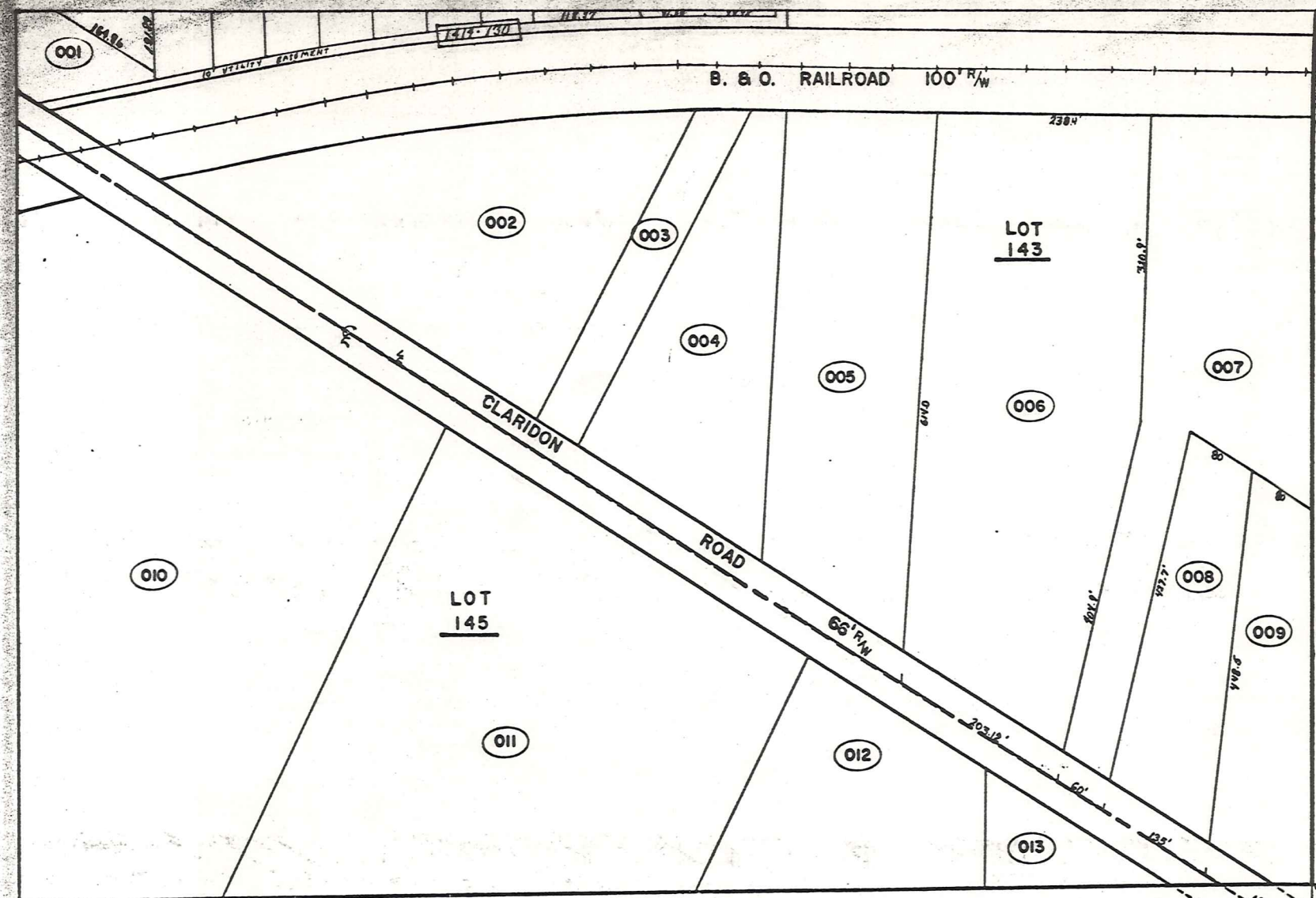
MUNSON



MUNSON

TOWNSHIP

PARCEL NO.	TRANSFER TO	AC.	FT. FRT.	VOL. PAGE	DATE	TRANSFER TO	AC.	FT. FRT.	VOL. PAGE	DATE	TRANSFER TO	AC.	FT. FRT.	VOL. PAGE	DATE	TRANSFER TO	AC.	FT. FRT.	VOL. PAGE	DATE
1613-001	E. SCHWINDLE	.36	70.0	480-19																
002	R. B. P. SAVAGE	.36	70.0	247-493		R. B. P. Savage	.36	70.0	667-831											
003	" "	.36	70.0	247-493		" "	.36	70.0	667-831											
004	" "	4.60		259-412		" "	4.60		667-831											
005	" "	.17		259-412		" "	.17		667-831											
006	R. PHILLIPS	1.40		226-150																
007	W. H. SAVAGE	.50	99.0	523-575																
008	R. SAVAGE	.36	99.0	170-44																
009	W. H. SAVAGE	2.32		523-575																
010	BASS LAKE COMM. INC.	17.73	546.5	425-71		J. Petersen, Trustee	17.73	546.5	653-300		Village Station Assoc.	17.73	546.5	661-995		LOT SPLIT SEE 013 (5.8 remain)				
011	I. D. BLACK	0.12		201-284																
012	J. B. H. CHERASO	8.5	315.0	285-593		B. HENFIELD INC (***)	8.5	315	641-699		PETERSEN & BOLD Co., L.P.A.	8.5	315	676-794						
013	PETERSEN Dev. Co.	1.932		665-63																
1614-001	J. & J. SCHNEIDER	.27		550-994		J. D. BROUSE			619-508	2-28-78	J. D. BROUSE	.27		655-86	9-15-79					
002	L. BLATTNER	2.43		532-926																
003	H. & A. STEPHAN	.46		532-363																
004	" "	1.50		326-926																
005	R. & F. WISNIEWSKI	2.03		358-333																
006	G. & V. SHENKER	3.46	203.1	463-403		V. M. SHENKER	3.46	203.1	559-1142	3-18-74	D. Kohn	3.46	203.1	589-517						
007	R. & F. WISNIEWSKI	2.10	60.0	358-333																
008	Wm. G. RIMES	1.0	135.0	485-69		J. & M. Rimes	1.0	135.0	621-779		B. Bubnow			623-726						
009	F. & M. KONSTEL	1.0	135.0	484-447		H. & N. Kirby	1.0	135.0	576-1111											
010	R. & I. GARDNER	4.33	97.0	278-601																
011	C. & E. FAY	5.0		505-1059																
012	H. & A. ASH	1.46		202-325																
013	R. & H. LePROVOST	.57		259-57																



MUNSON

TWP.

TWP.

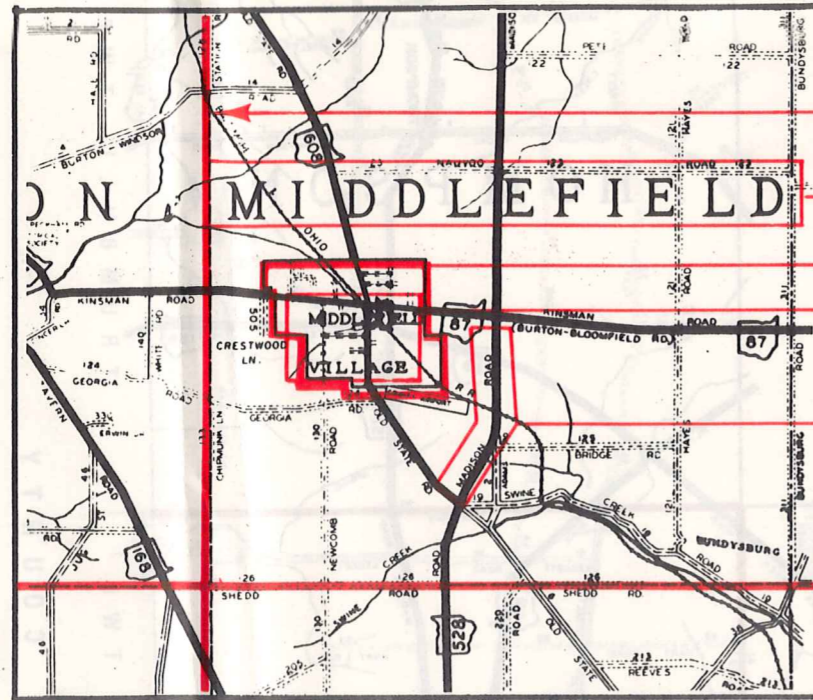
HAMBDEN

CLAIRDON TWP.

CORP. LINE

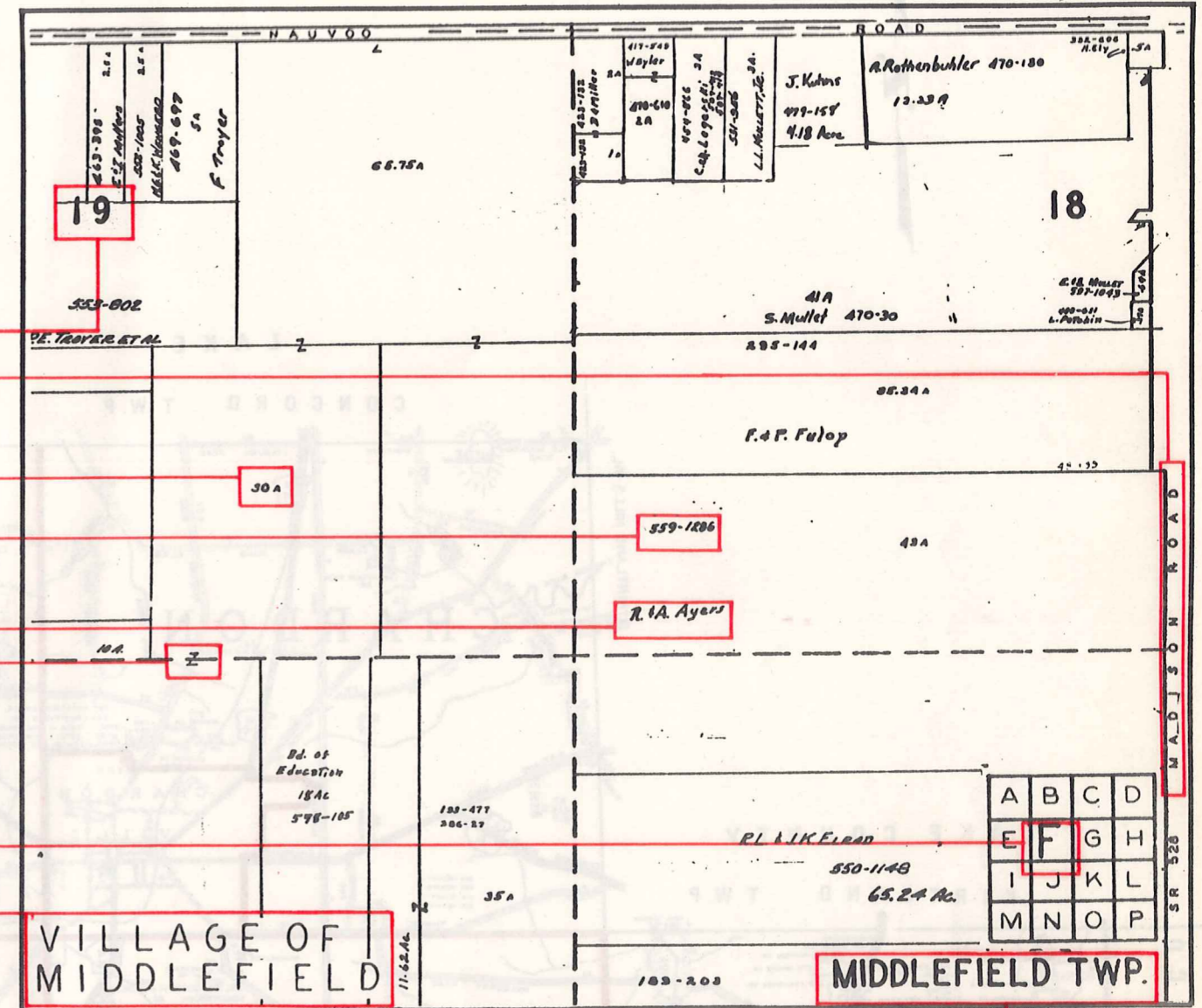
Explanation and Use Sheet for Geauga County, Ohio

SAMPLE (PARTIAL) COUNTY INDEX MAP



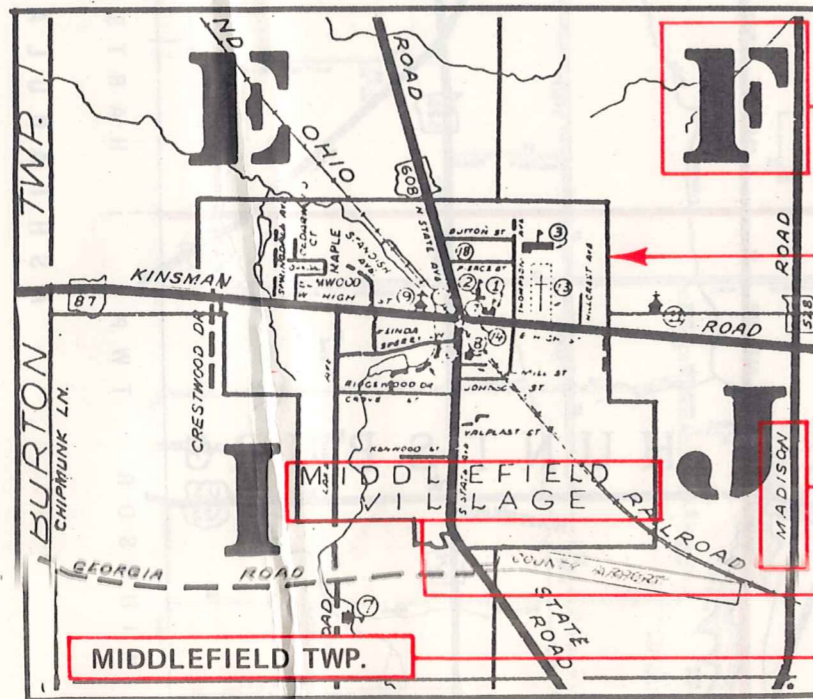
- Township Boundary
- Township Name
- Village Boundary
- Village Name
- Tract Lot Number
- Street Name
- Acreage
- Deed Book & Page
- Owners Name
- Denotes Continous Ownership

SAMPLE (PARTIAL) MAP PAGE



- Map Page Number
- Village Name
- Village Boundary
- Township Name

SAMPLE (PARTIAL) MUNICIPALITY INDEX MAP



- Street Name
- Village Name
- Township Name

USE OF THE MAP VOLUME

1. LOCATE THE GENERAL AREA OF INTEREST ON THE COUNTY INDEX MAP, ATLAS PAGE 'B', AND NOTE THE MUNICIPALITY NAME (TOWNSHIP OR VILLAGE).
2. REFER TO THE TABLE OF CONTENTS, ATLAS PAGE 'C', AND NOTE THE BEGINNING ATLAS PAGE NUMBER FOR THE MUNICIPALITY OF INTEREST.
3. TURN TO THE PAGE INDICATED. ON THIS PAGE WILL APPEAR AN INDEX MAP FOR THAT MUNICIPALITY.
4. LOCATE THE GENERAL AREA OF INTEREST AND NOTE THE MAP PAGE NUMBER. THIS MAY BE EITHER A LETTER OR A NUMBER.
5. MAP PAGES ARE IN ALPHABETICAL (OR NUMERICAL) SEQUENCE FOLLOWING THE MUNICIPALITY INDEX MAP. FOLLOW SEQUENCE TO THE MAP PAGE INDICATED.
6. LOCATE SPECIFIC PARCEL OF INTEREST AND NOTE THE DESIRED INFORMATION.

NOTE: ON SOME MAPS YOU MAY BE REFERRED TO A DETAIL SHEET SHOWING AN ENLARGEMENT OF THE AREA. THESE MAPS ARE FOUND AT THE END OF THE REGULAR MAP PAGES IN EACH MUNICIPALITY IN EITHER ALPHABETICAL OR NUMERICAL SEQUENCE.

NOTE: CHARDON VILLAGE HAS TITLE SHEETS. TO LOCATE OWNERS NAME, NOTE THE PARCEL NUMBER, REFER TO THE TITLE PAGE FOLLOWING THE MAP OF INTEREST, FOLLOW NUMERICAL SEQUENCE TO THE PARCEL NUMBER OF INTEREST AND NOTE THE DESIRED INFORMATION. IN ALL OTHER MUNICIPALITIES THE OWNERS NAME APPEARS ON THE MAP PAGE.

This book is the property of REAL ESTATE DATA, INC. and is distributed by REDI under a leasing arrangement requiring return to REDI upon termination of the lease. REDI reserves the right to reclaim this book if found in the possession of any firm or person where possession was obtained through any unauthorized source.